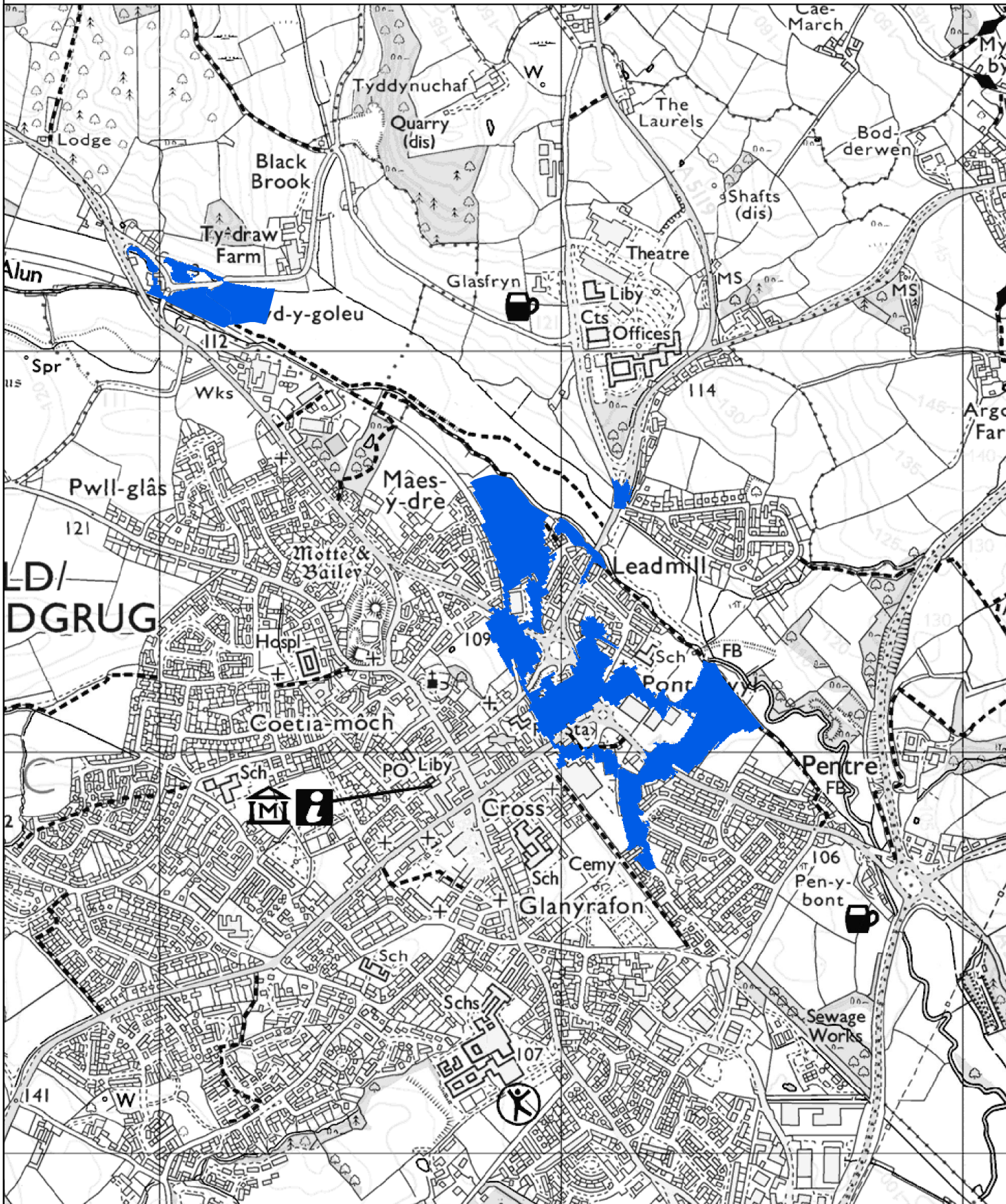



Mai 2026 – Llyfr Mapiau'r Map Llifogydd ar gyfer Cynllunio / May 2026 – Flood Map for Planning Map Book

Newidiadau i Barthau a Amddiffynnir TAN15 / Changes to TAN15 Defended Zones



**Legend - Newidiadau i Barthau a Amddiffynnir TAN 15 /
Changes to TAN15 Defended Zones**

 Addasedig / Modified

0 0.1 0.2 0.4
Kilometers

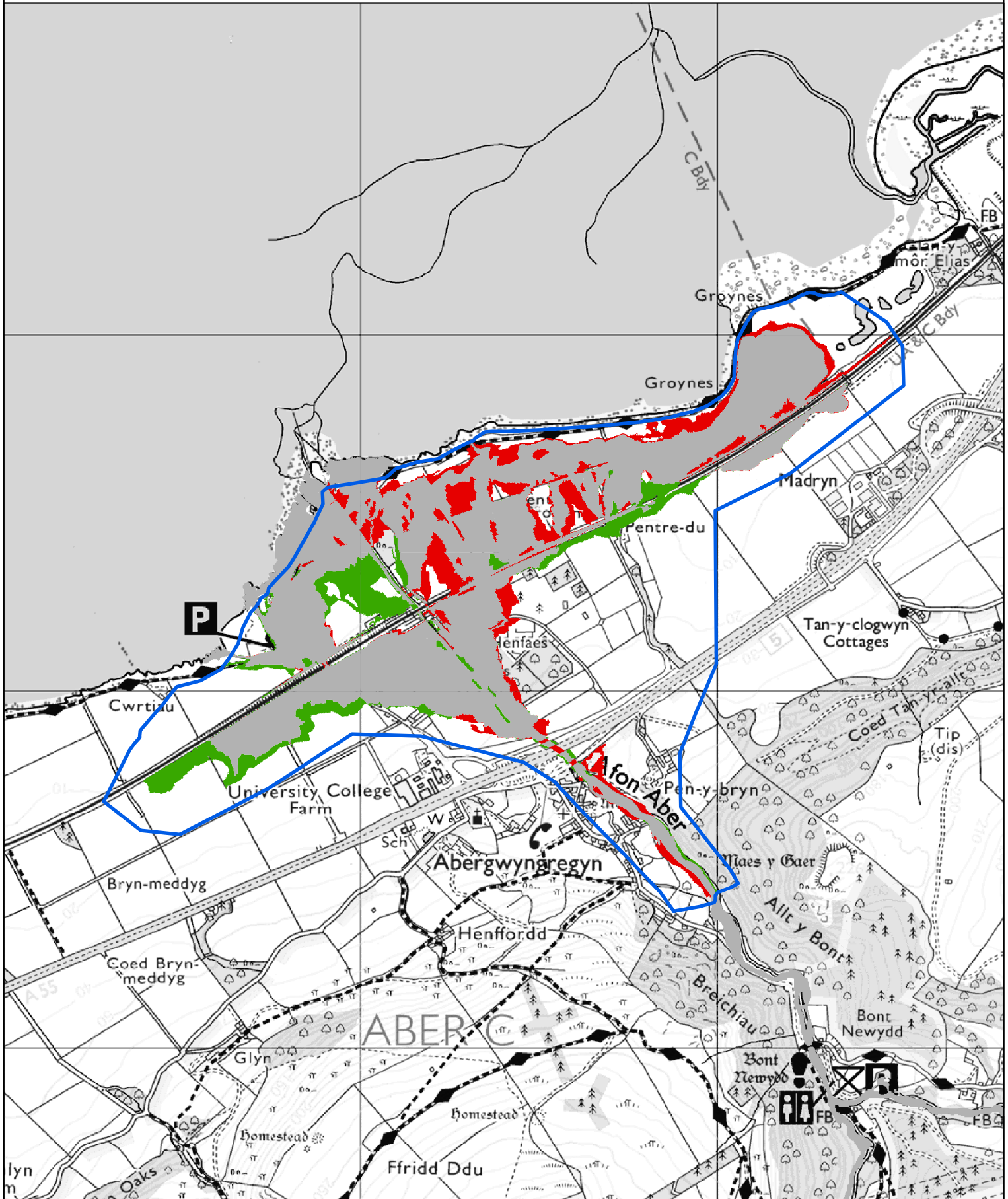
© Hawlfraint a hawliau croffa ddata'r Goron 2026.
Rhif Trwydded yr Arolwg Ordnans 100019741.

© Crown Copyright and database right 2026.
Ordnance Survey licence number 100019741.



Mai 2026 – Llyfr Mapiau'r Map Llifogydd ar gyfer Cynllunio / May 2026 – Flood Map for Planning Map Book

Newidiadau i Barthau Llifogydd 3 / Changes to Flood Zones 3



Legend - Newidiadau i Barthau Llifogydd 3 / Changes to Flood Zone 3

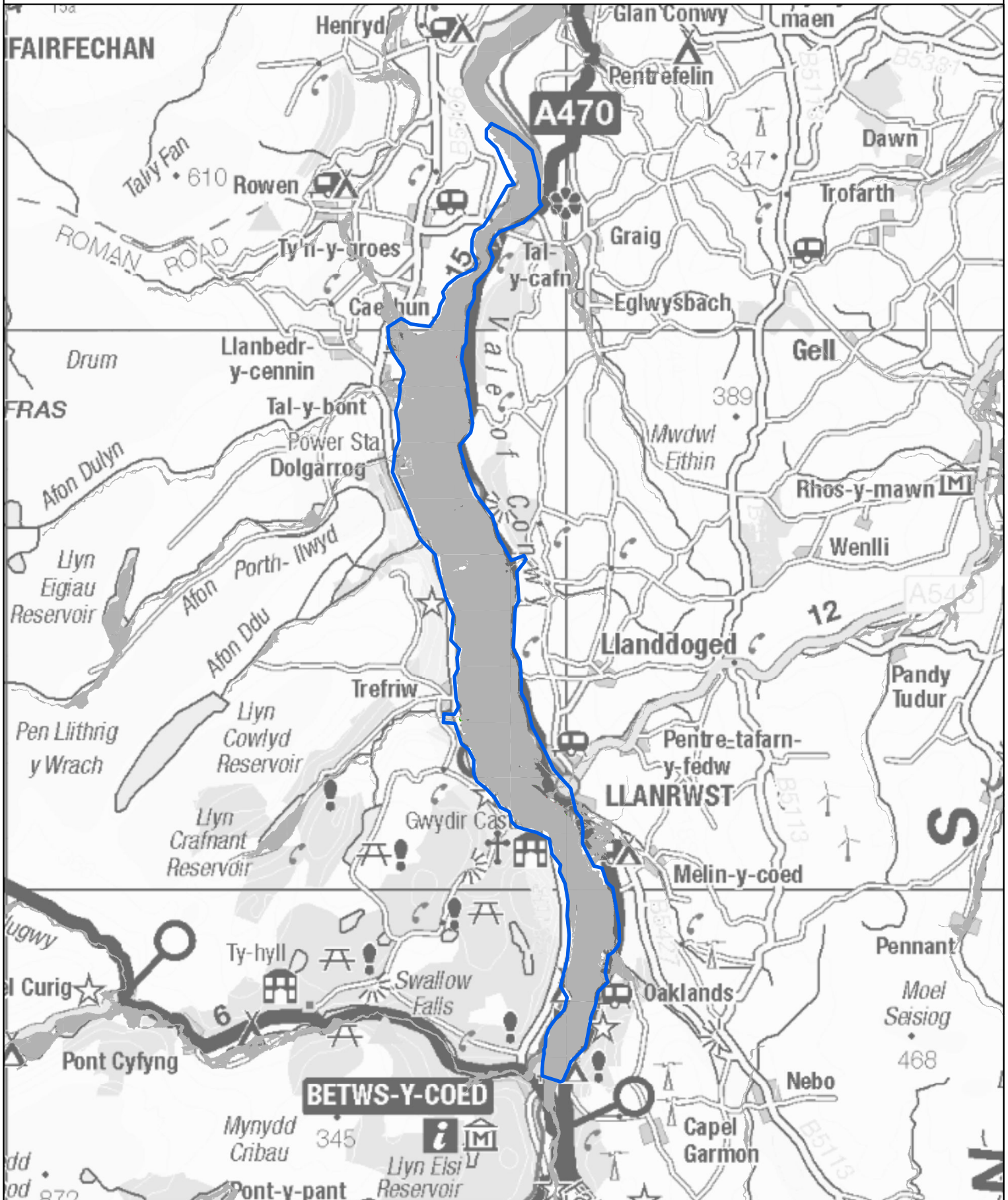
- Maint a Ychwanegwyd / Extent Added
- Dim Newid / No Change
- Maint a Dynnwyd / Extent Removed
- Modelau Newydd / New Models

0 0.125 0.25 0.5
Kilometers

© Hawlfraint a hawliau cronfa ddata'r Goron 2026.
Rhif Trwydded yr Arolwg Ordnans 100019741.

© Crown Copyright and database right 2026.
Ordnance Survey licence number 100019741.





Legend - Newidiadau i Barthau Llifogydd 3 / Changes to Flood Zone 3

- Maint a Ychw anegwyd / Extent Added
- Modelau Newydd / New Models
- Dim Newid / No Change
- Maint A Dynnwyd / Extent Removed

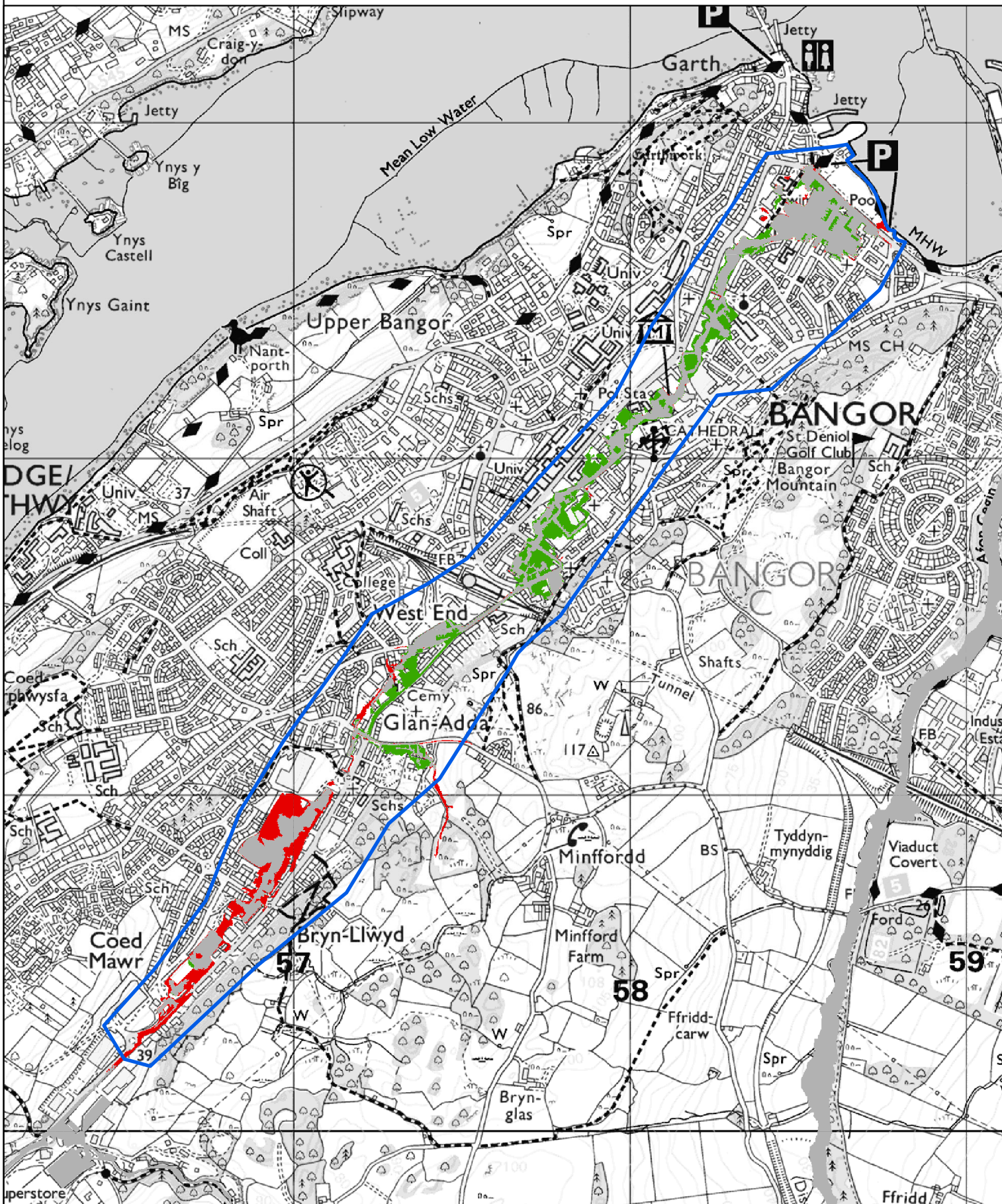
0 0.75 1.5 3 Kilometers

© Hawlfraint a hawliau cronfa ddata'r Goron 2026.
Rhif Trwydded yr Arolwg Ordnans 100019741.

© Crown Copyright and database right 2026.
Ordnance Survey licence number 100019741.

N





Legend - Newidiadau i Barthau Llifogydd 3 / Changes to Flood Zone 3

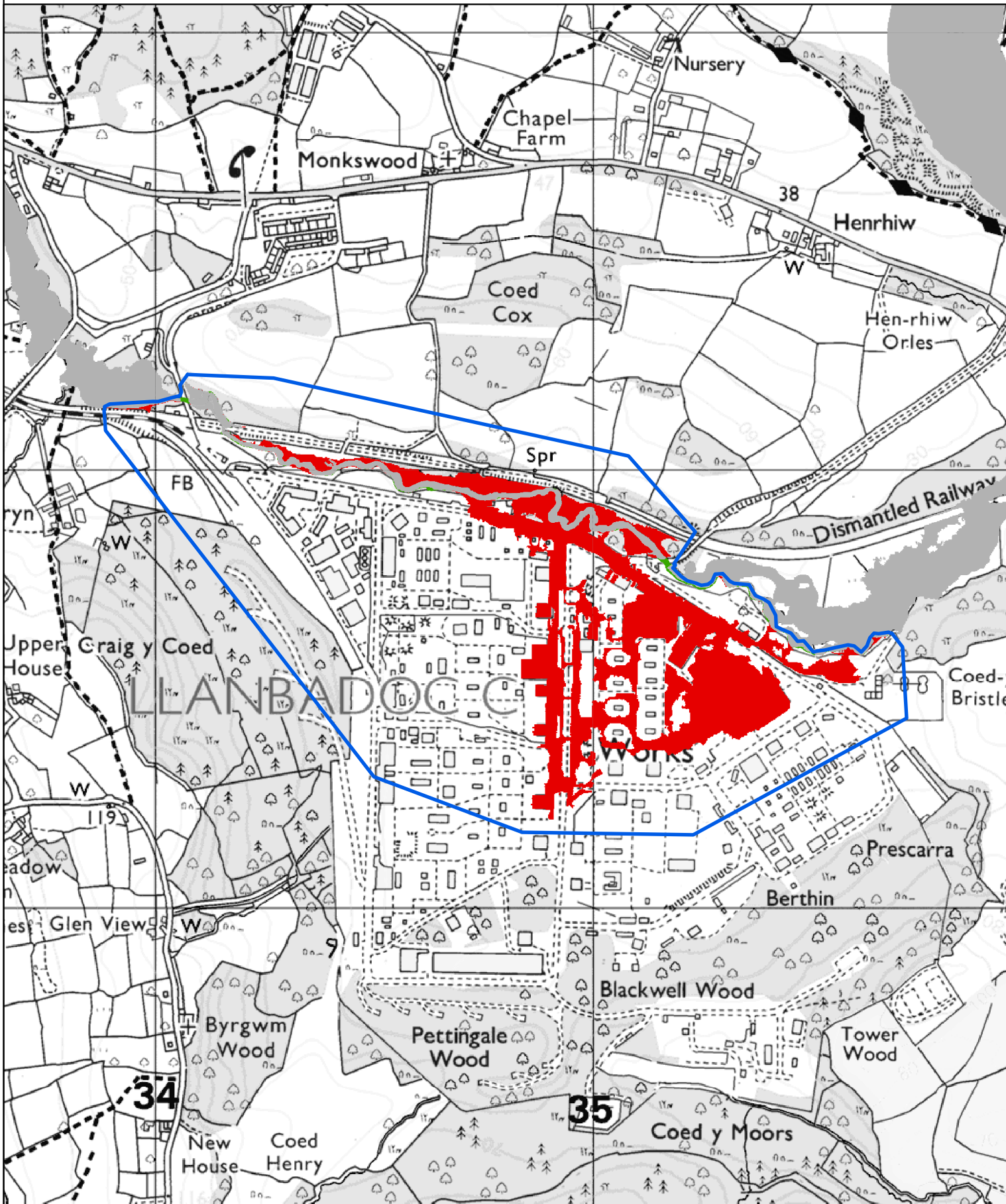
- Maint a Ychwanegwyd / Extent Added
- Dim Newid / No Change
- Maint A Dynnwyd / Extent Removed
- Modelau Newydd / New Models

0 0.125 0.25 0.5 Kilometers

© Hawlfraint a hawliau croffa ddata'r Goron 2026.
Rhif Trwydded yr Arolwg Ordnans 100019741.

© Crown Copyright and database right 2026.
Ordnance Survey licence number 100019741.





Legend - Newidiadau i Barthau Llifogydd 3 / Changes to Flood Zone 3

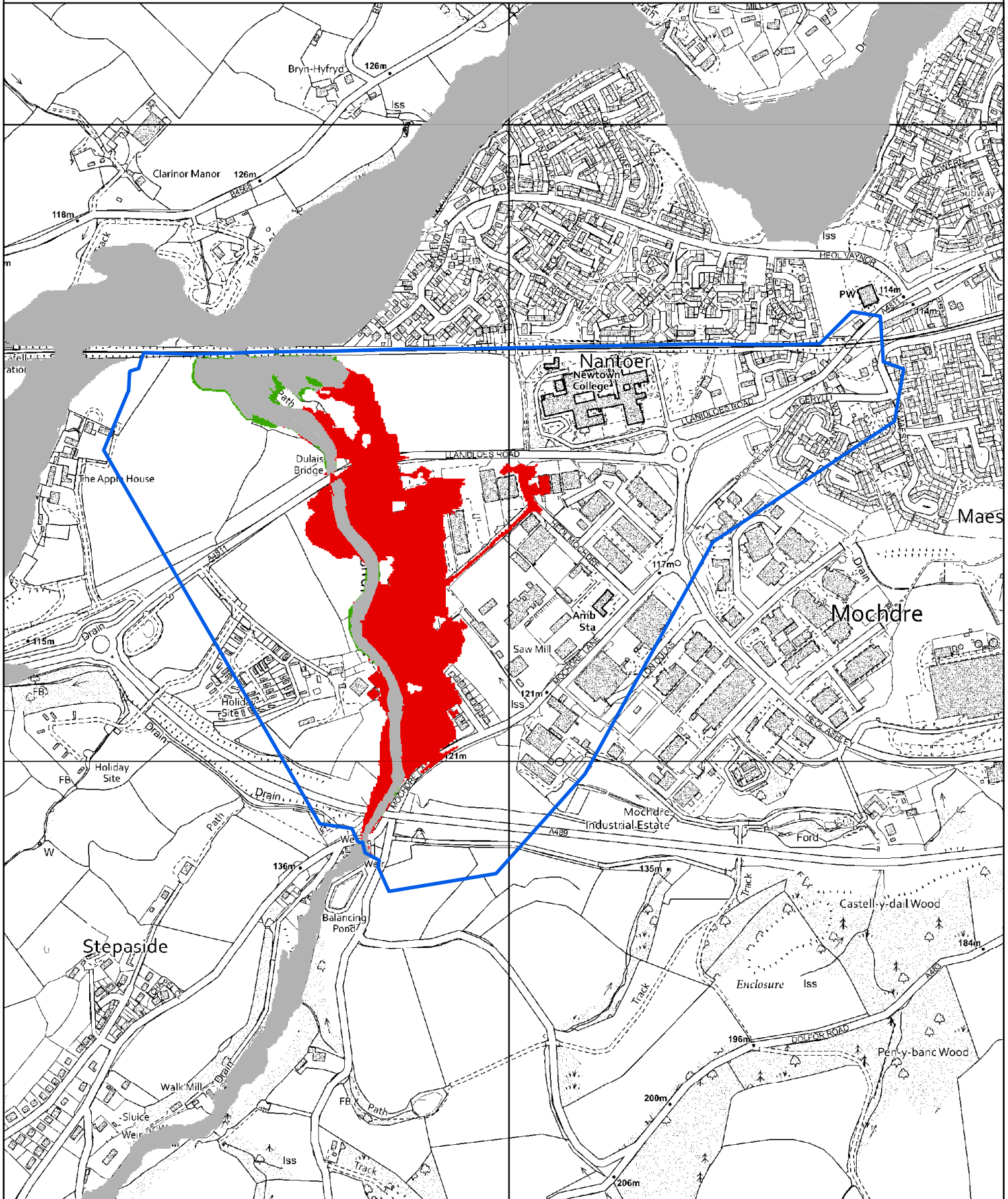
- Maint a Ychwanegwyd / Extent Added
- Modelau Newydd / New Models
- Dim Newid / No Change
- Maint A Dynnwyd / Extent Removed

0 0.1 0.2 0.4
Kilometers

© Hawlfraint a hawliau croffa ddata'r Goron 2026.
Rhif Trwydded yr Arolwg Ordnans 100019741.

© Crown Copyright and database right 2026.
Ordnance Survey licence number 100019741.





Legend - Newidiadau i Barthau Llifogydd 3 / Changes to Flood Zone 3

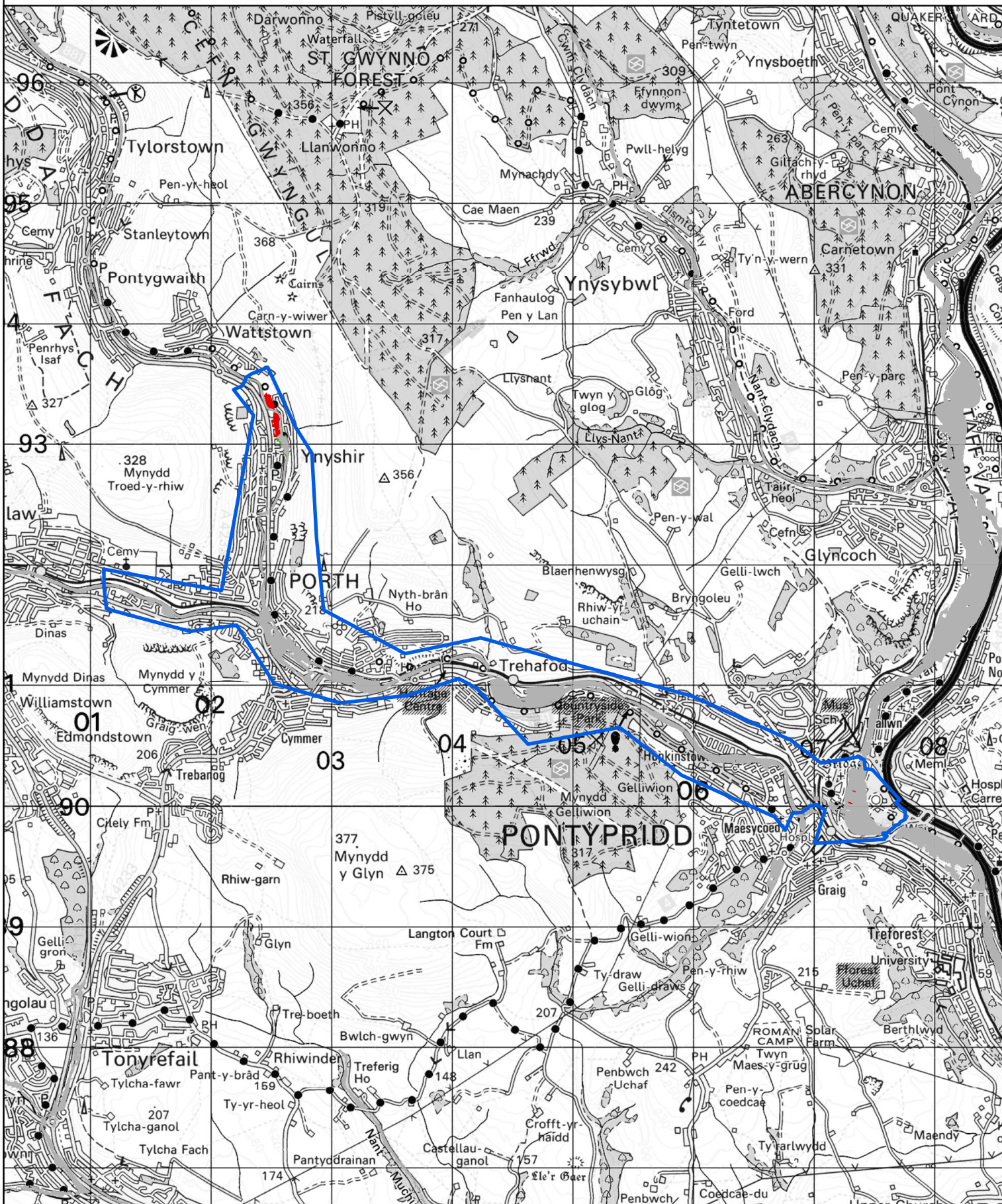
- Maint a Ychwanegwyd / Extent Added
- Dim Newydd / No Change
- Maint A Dynnwyd / Extent Removed
- Modelau Newydd / New Models

0 0.05 0.1 0.2
Kilometers

© Hawffraint a hawliau croffa ddata'r Goron 2026.
Rhif Trwydded yr Arolwg Ordnans 100019741.

© Crown Copyright and database right 2026.
Ordnance Survey licence number 100019741.





Legend - Newidiadau i Barthau Llifogydd 3 / Changes to Flood Zone 3

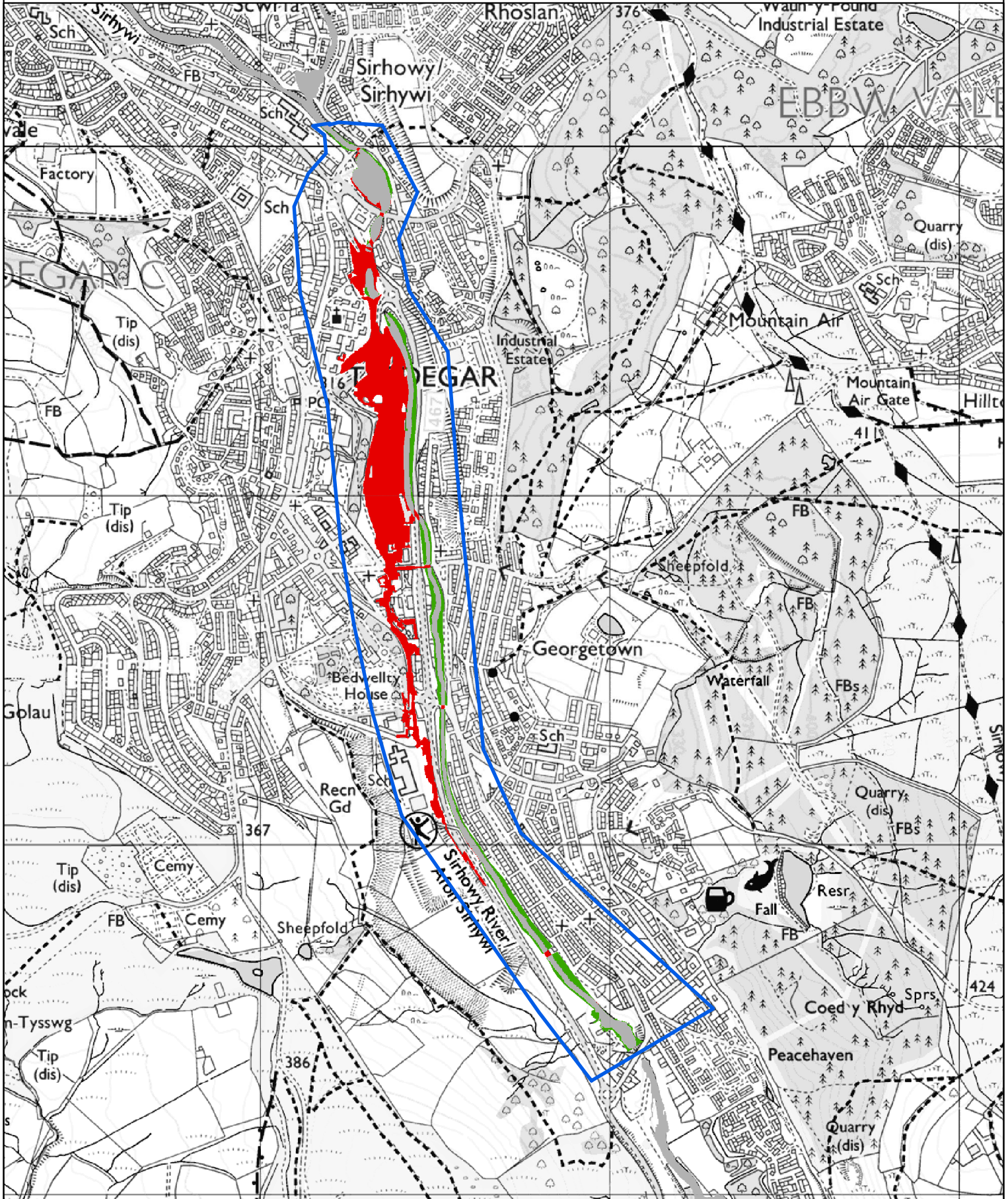
- Maint a Ychwanegwyd / Extent Added
- Dim Newid / No Change
- Maint A Dynnwyd / Extent Removed
- Modelau Newydd / New Models

0 0.375 0.75 1.5
Kilometers

© Hawlfraint a hawliau croffa ddata'r Goron 2026.
Rhif Trwydded yr Arolwg Ordnans 100019741.

© Crown Copyright and database right 2026.
Ordnance Survey licence number 100019741.





Legend - Newidiadau i Barthau Llifogydd 3 / Changes to Flood Zone 3

- Maint a Ychwanegwyd / Extent Added
- Dim Newid / No Change
- Maint A Dynnwyd / Extent Removed
- Modelau Newydd / New Models

0 0.125 0.25 0.5
 Kilometers

© Hawffraint a hawliau croffa ddata'r Goron 2026.
 Rhif Trwydded yr Arolwg Ordnans 100019741.

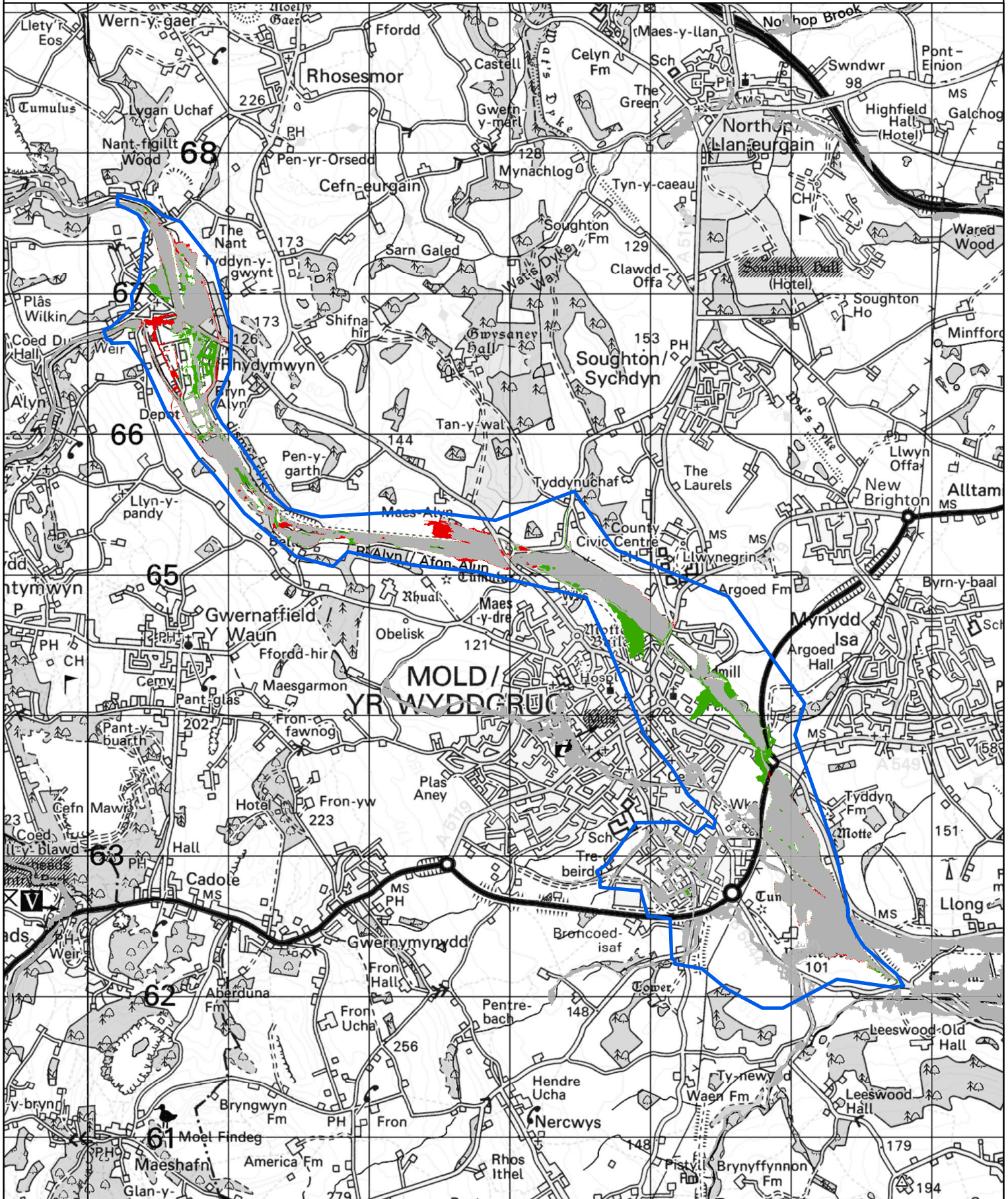
© Crown Copyright and database right 2026.
 Ordnance Survey licence number 100019741.





River Alyn from Rhydymwyn to Mold

Sir y Fflint - Flintshire



Legend - Newidiadau i Barthau Llifogydd 3 / Changes to Flood Zone 3

- Maint a Ychwanegwyd / Extent Added
- Dim Newid / No Change
- Maint A Dynnwyd / Extent Removed
- Modelau Newydd / New Models

0 0.3 0.6 1.2 Kilometers

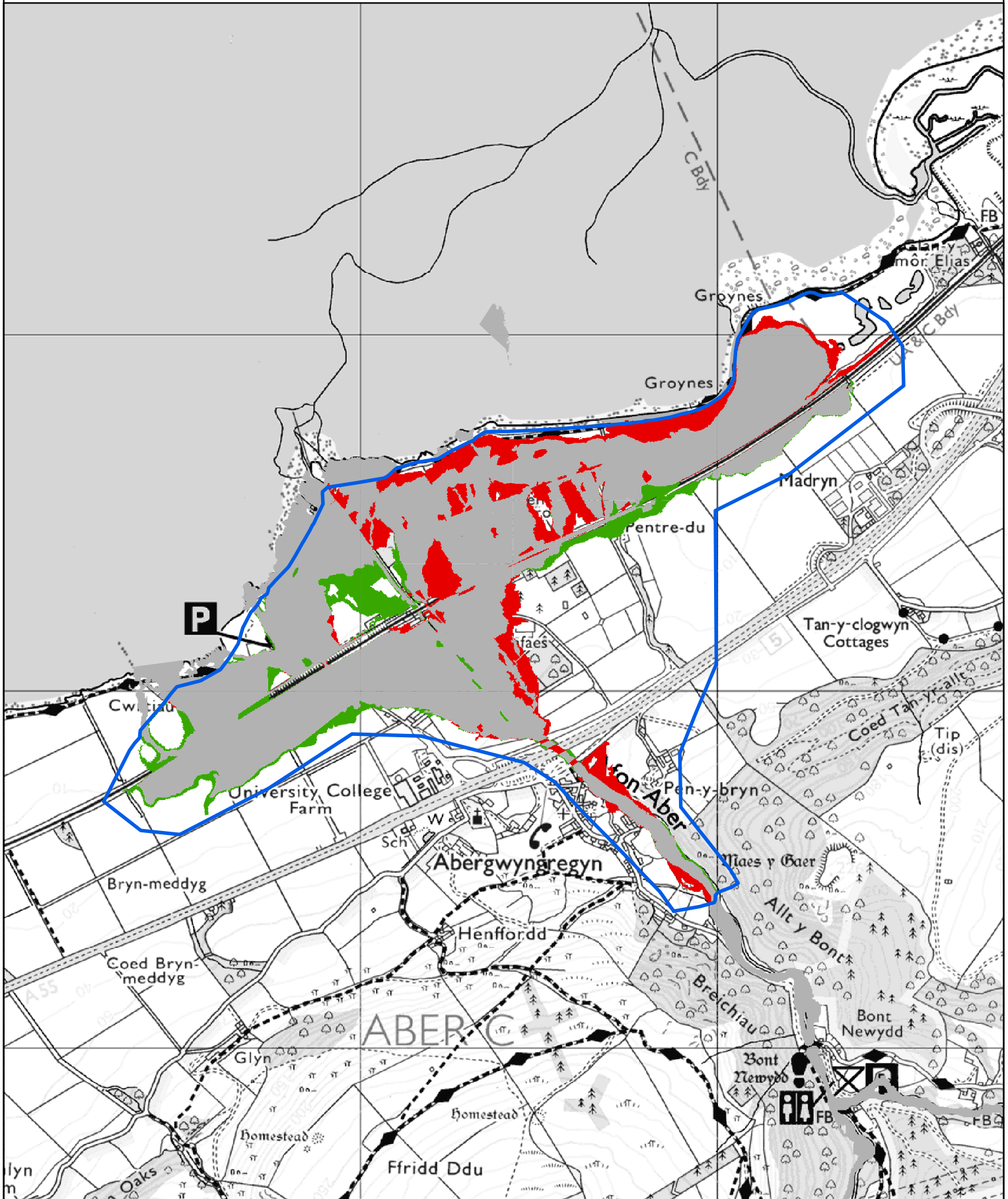


© Hawlfraint a hawliau croffa ddata'r Goron 2026.
Rhif Trwydded yr Arolwg Ordnans 100019741.

© Crown Copyright and database right 2026.
Ordnance Survey licence number 100019741.

Mai 2026 – Llyfr Mapiau'r Map Llifogydd ar gyfer Cynllunio / May 2026 – Flood Map for Planning Map Book

Newidiadau i Barthau Llifogydd 2 / Changes to Flood Zones 2



Legend - Newidiadau i Barthau Llifogydd 2 / Changes to Flood Zone 2

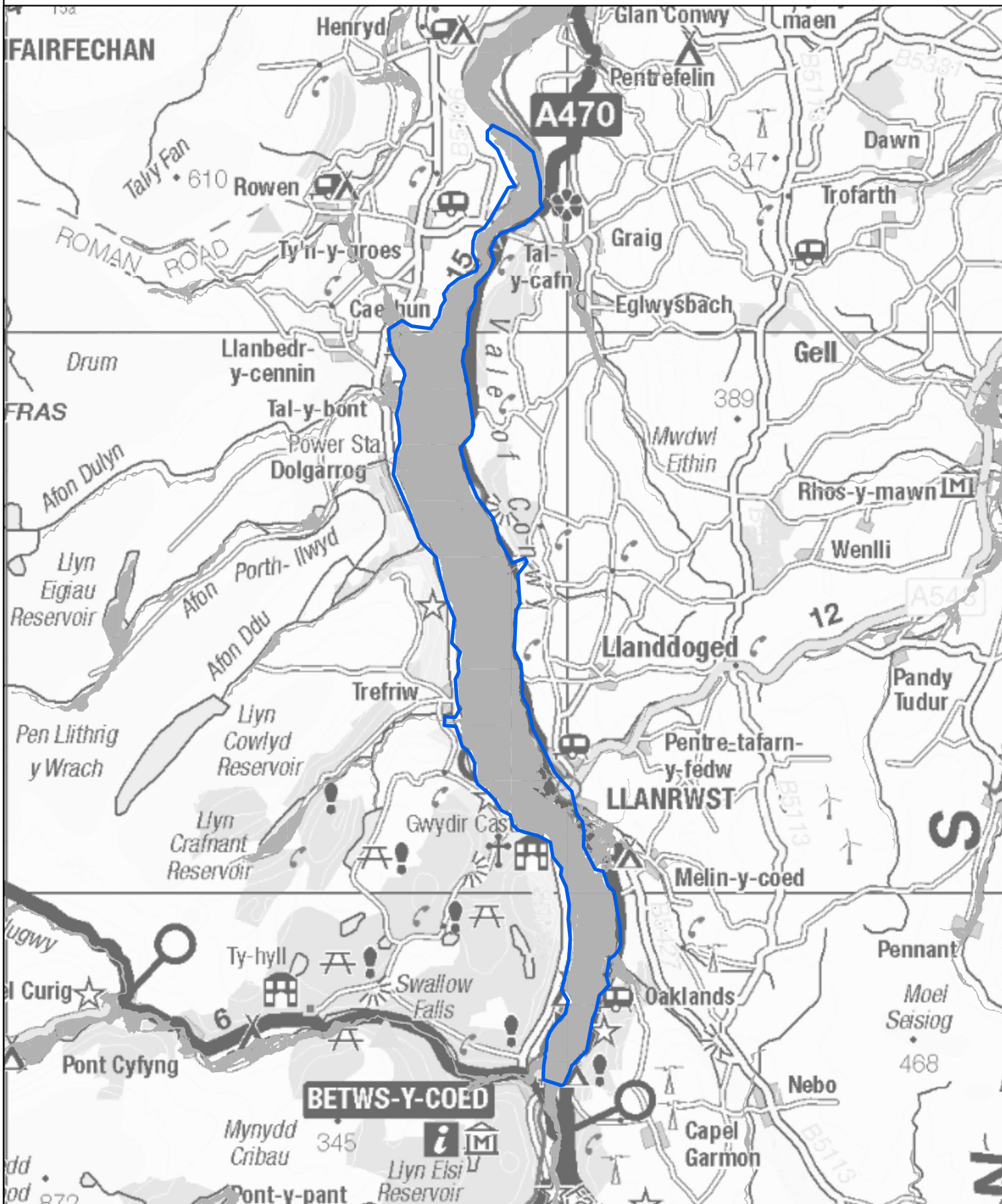
- Maint a Ychwanegwyd / Extent Added
- Dim Newid / No Change
- Maint a Dynnwyd / Extent Removed
- Modelau Newydd / New Models

0 0.125 0.25 0.5
Kilometers

© Hawlfraint a hawliau cronfa ddata'r Goron 2026.
Rhif Trwydded yr Arolwg Ordnans 100019741.

© Crown Copyright and database right 2026.
Ordnance Survey licence number 100019741.





Legend - Newidiadau i Barthau Llifogydd 2 / Changes to Flood Zone 2

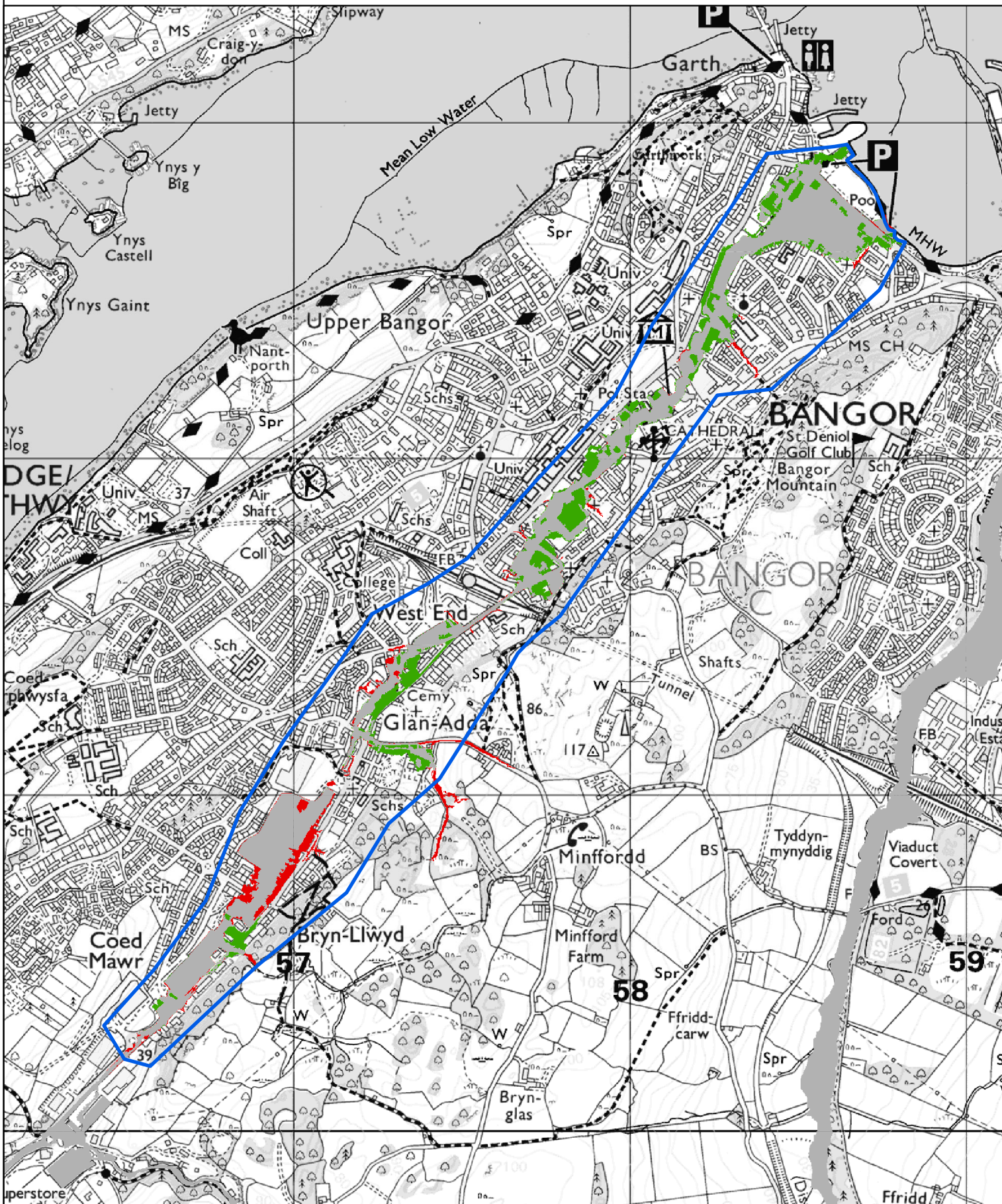
- Maint a Ychwanegwyd / Extent Added
- Dim Newid / No Change
- Maint A Dynnwyd / Extent Removed
- Modelau Newydd / New Models

0 0.75 1.5 3 Kilometers

© Hawffraint a hawliau cronfa ddata'r Goron 2026.
Rhif Trwydded yr Arolwg Ordnans 100019741.

© Crown Copyright and database right 2026.
Ordnance Survey licence number 100019741.





Legend - Newidiadau i Barthau Llifogydd 2 / Changes to Flood Zone 2

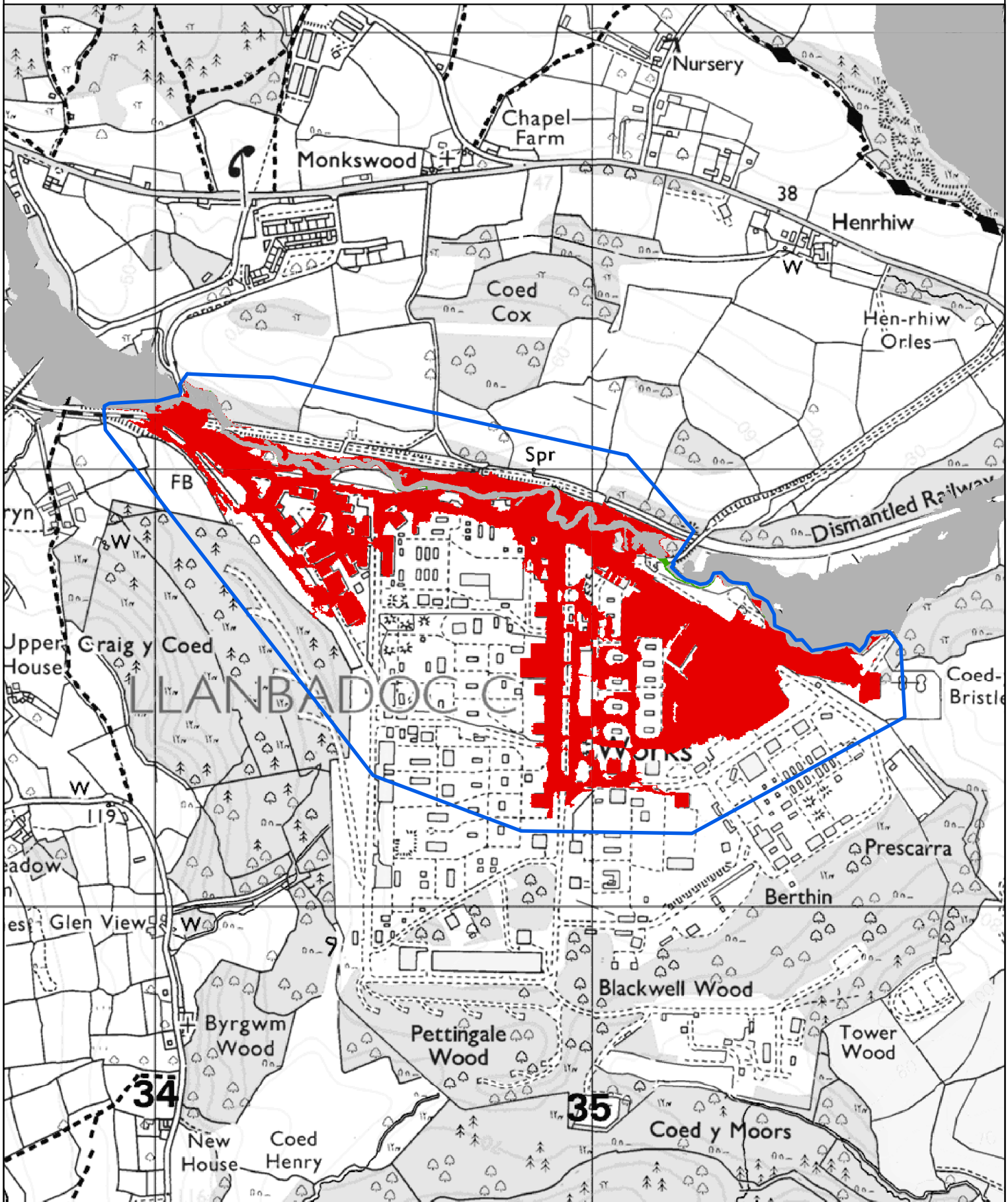
- Maint a Ychwanegwyd / Extent Added
- Dim Newid / No Change
- Maint A Dynnwyd / Extent Removed
- Modelau Newydd / New Models

0 0.125 0.25 0.5
 Kilometers

© Hawlfraint a hawliau croffa ddata'r Goron 2026.
 Rhif Trwydded yr Arolwg Ordnans 100019741.

© Crown Copyright and database right 2026.
 Ordnance Survey licence number 100019741.





Legend - Newidiadau i Barthau Llifogydd 2 / Changes to Flood Zone 2

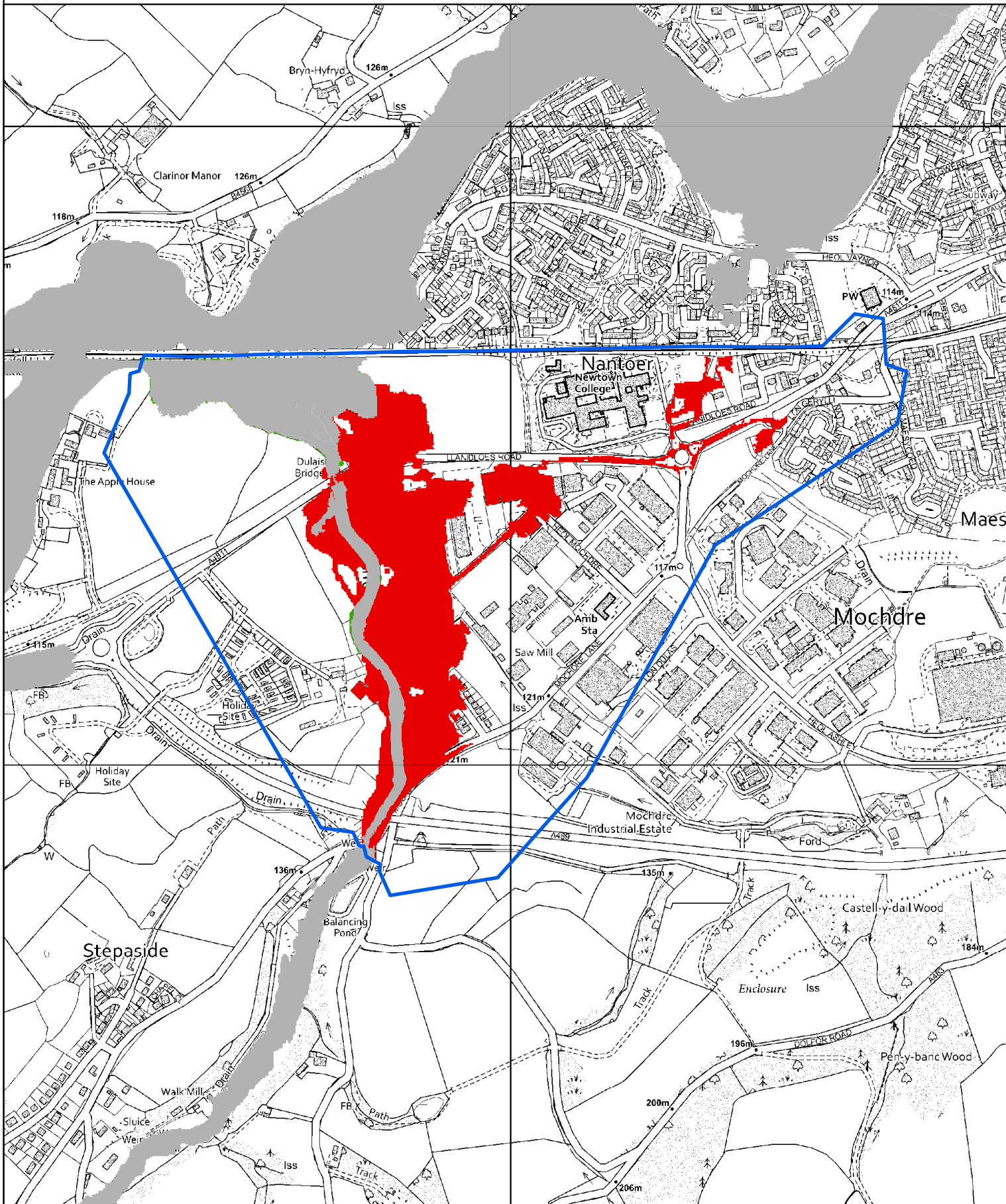
- Maint a Ychw anegwyd / Extent Added
- Dim Newid / No Change
- Maint A Dynnwyd / Extent Removed
- Modelau Newydd / New Models

0 0.1 0.2 0.4
Kilometers

© Hawffraint a hawliau croffa ddata'r Goron 2026.
Rhif Trwydded yr Arolwg Ordnans 100019741.

© Crown Copyright and database right 2026.
Ordnance Survey licence number 100019741.





Legend - Newidiadau i Barthau Llifogydd 2 / Changes to Flood Zone 2

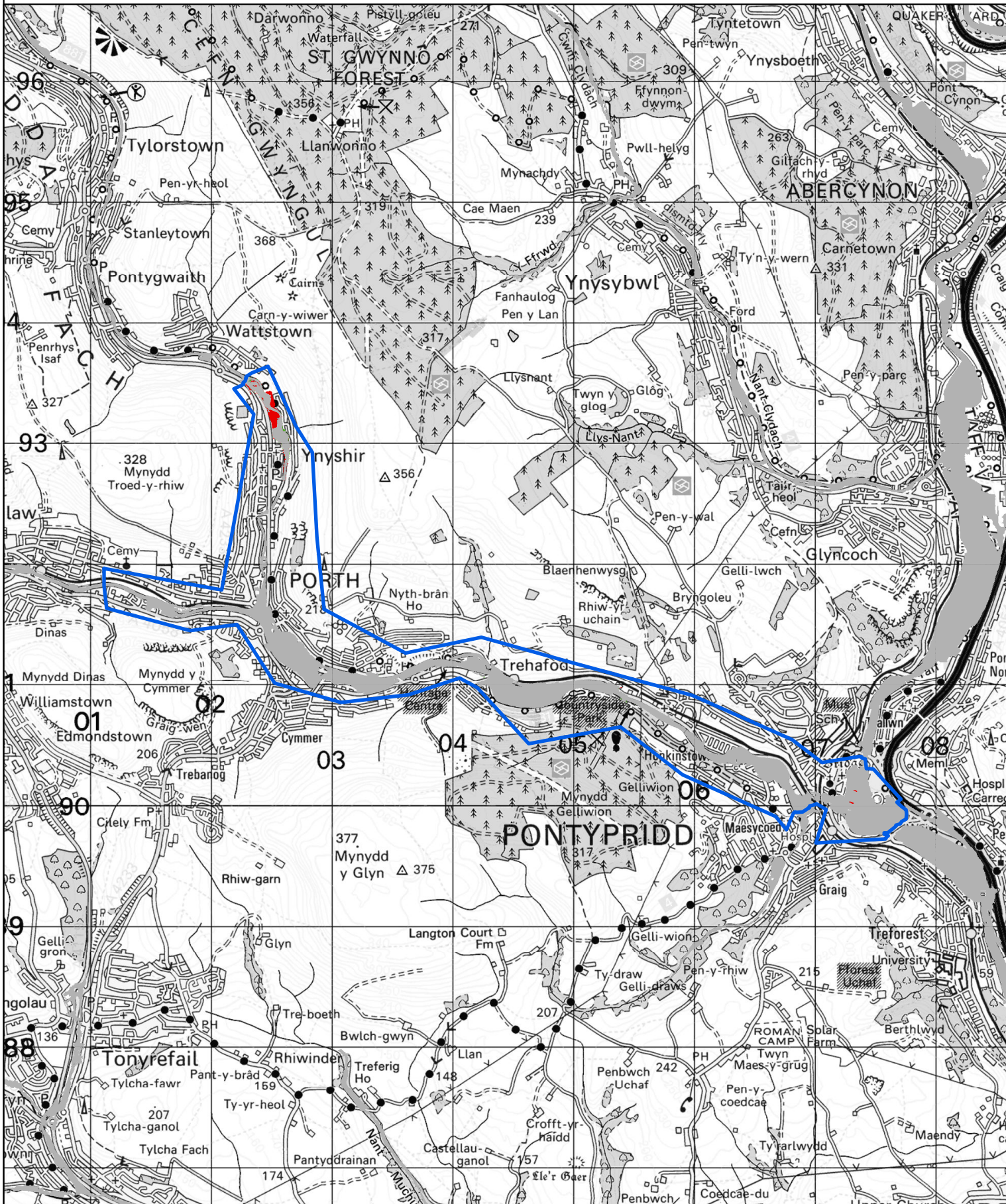
- Maint a Ychwanegwyd / Extent Added
- Dim Newid / No Change
- Maint A Dynnwyd / Extent Removed
- Modelau Newydd / New Models

0 0.05 0.1 0.2
Kilometers

© Hawlfraint a hawliau croffa ddata'r Goron 2026.
Rhif Trwydded yr Arolwg Ordnans 100019741.

© Crown Copyright and database right 2026.
Ordnance Survey licence number 100019741.





Legend - Newidiadau i Barthau Llifogydd 2 / Changes to Flood Zone 2

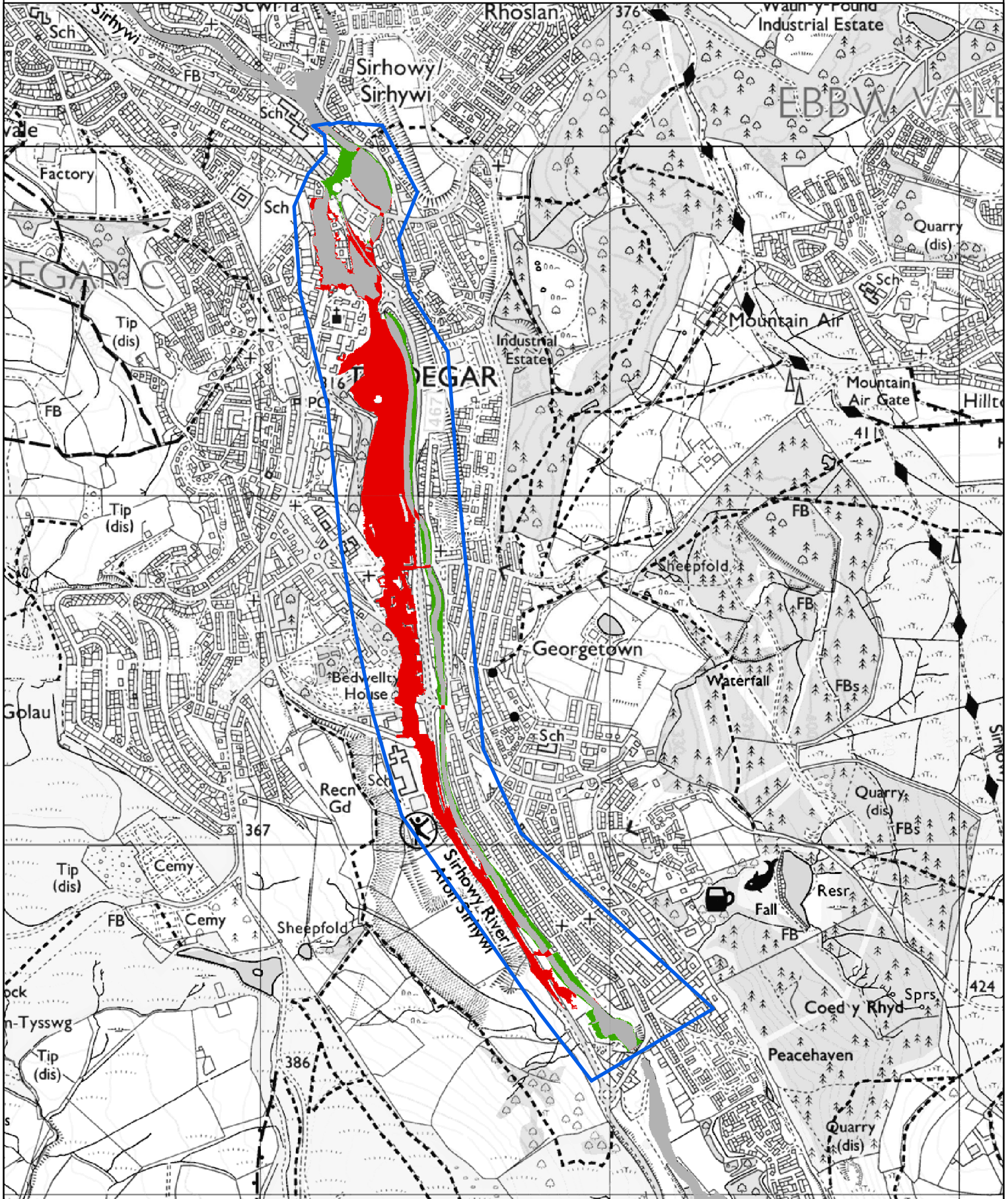
- Maint a Ychwanegwyd / Extent Added
- Dim Newydd / No Change
- Maint A Dynnwyd / Extent Removed
- Modelau Newydd / New Models

0 0.375 0.75 1.5
Kilometers

© Hawlfraint a hawliau croffa ddata'r Goron 2026.
Rhif Trwydded yr Arolwg Ordnans 100019741.

© Crown Copyright and database right 2026.
Ordnance Survey licence number 100019741.





Legend - Newidiadau i Barthau Llifogydd 2 / Changes to Flood Zone 2

- Maint a Ychwanegwyd / Extent Added
- Dim Newid / No Change
- Maint A Dynnwyd / Extent Removed
- Modelau Newydd / New Models

0 0.125 0.25 0.5
 Kilometers

© Hawffraint a hawliau croffa ddata'r Goron 2026.
 Rhif Trwydded yr Arolwg Ordnans 100019741.

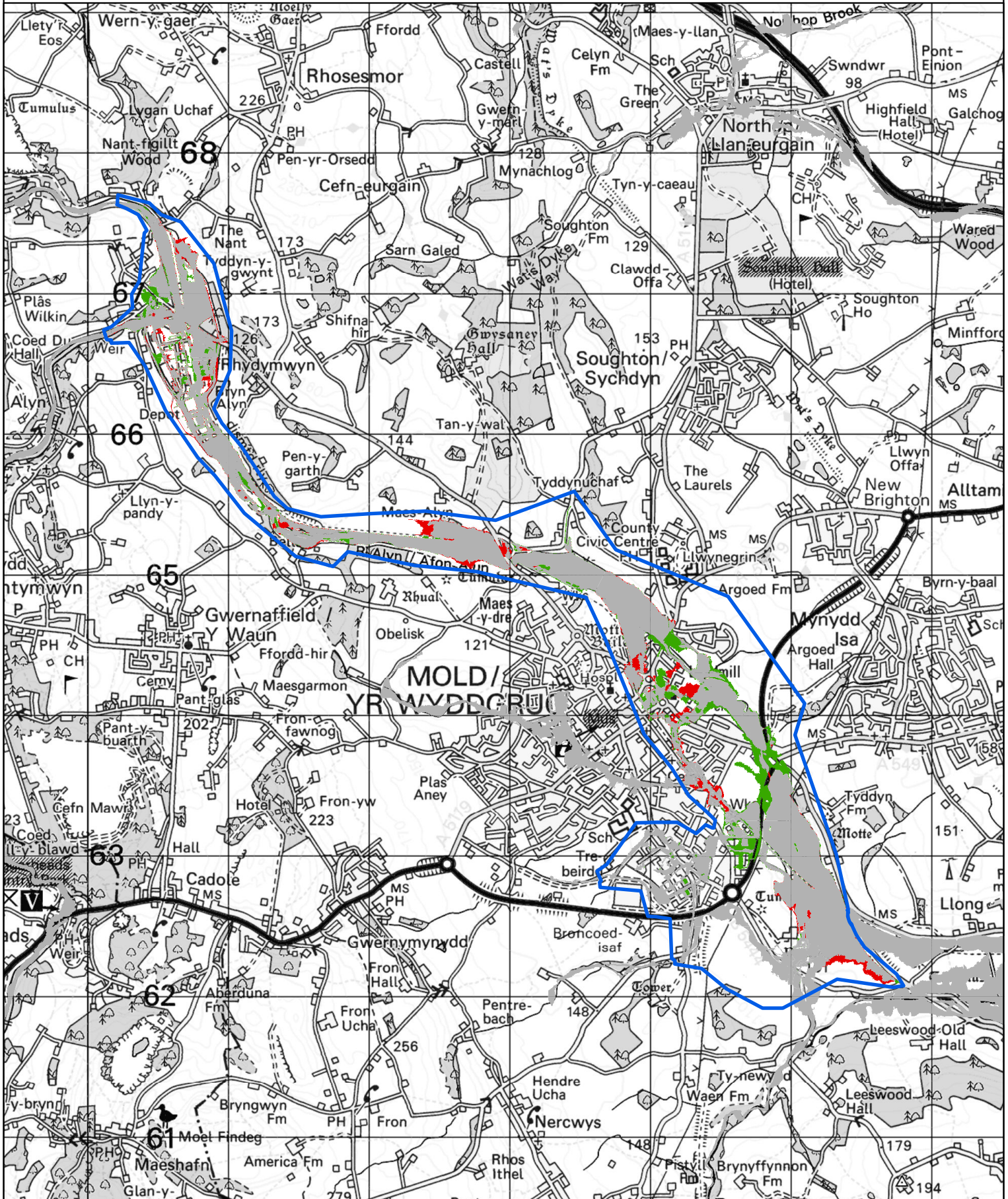
© Crown Copyright and database right 2026.
 Ordnance Survey licence number 100019741.





River Alyn from Rhydymwyn to Mold

Sir y Fflint - Flintshire



Legend - Newidiadau i Barthau Llifogydd 2 / Changes to Flood Zone 2

- Maint a Ychwanegwyd / Extent Added
- Dim Newid / No Change
- Maint A Dynnwyd / Extent Removed
- Modelau Newydd / New Models

0 0.3 0.6 1.2 Kilometers

© Hawlfraint a hawliau croffa ddata'r Goron 2026.
Rhif Trwydded yr Arolwg Ordnans 100019741.

© Crown Copyright and database right 2026.
Ordnance Survey licence number 100019741.

