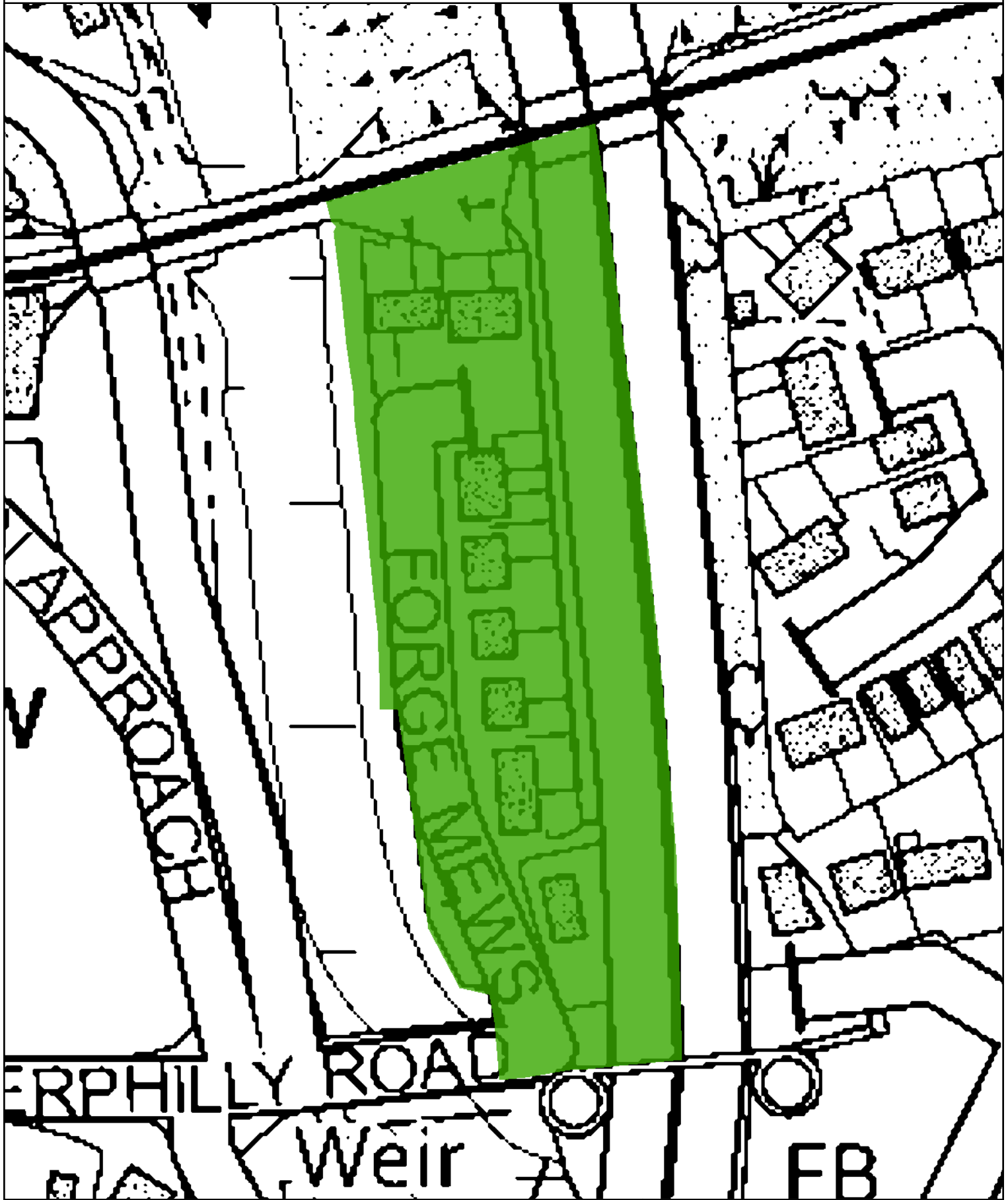




Tachwedd 2023 – Llyfr Mapiau'r Map Llifogydd ar gyfer Cynllunio / November 2023 – Flood Map for Planning Map Book

Newidiadau i Barthau a Amddiffynnir TAN15 / Changes to TAN15 Defended Zones



**Legend - Newidiadau i Barthau a Amddiffynnir TAN15 /
Changes to TAN15 Defended Zones**

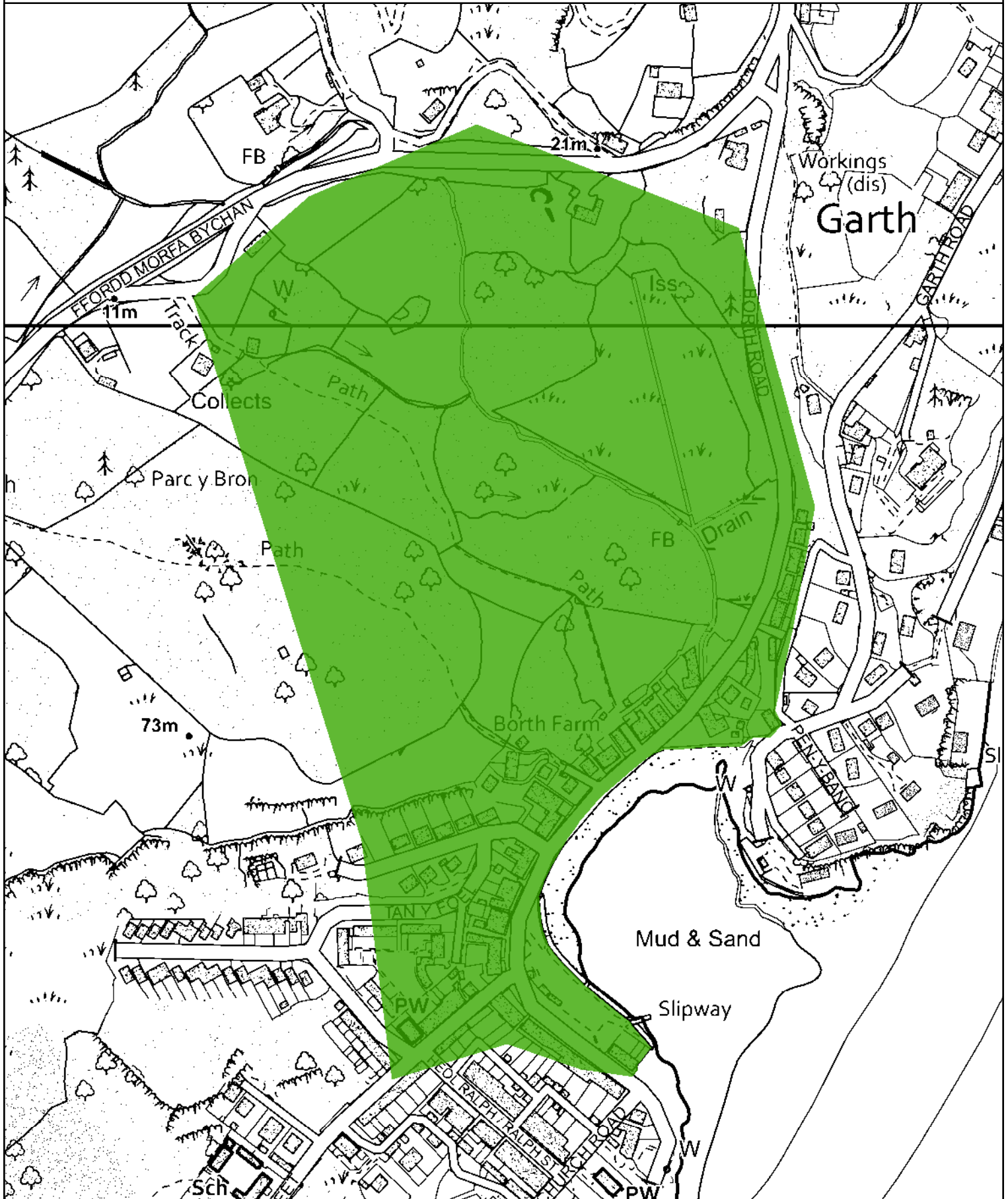
-  Wedi creu / Created
-  Wedi'i ddileu / Removed

0 0.015 0.03
Kilometers

© Hawlfraint a hawliau cronfa ddata'r Goron 2023.
Rhif Trwydded yr Arolwg Ordnans 100019741.

© Crown Copyright and database right 2023.
Ordnance Survey licence number 100019741.





Legend - Newidiadau i Barthau a Amddiffynnir TAN15 / Changes to TAN15 Defended Zones

- Wedi creu / Created
- Wedi'i ddileu / Removed

0 0.05 0.1
Kilometers



© Hawlfraint a hawliau cronfa ddata'r Goron 2023.
Rhif Trwydded yr Arolwg Ordnans 100019741.

© Crown Copyright and database right 2023.
Ordnance Survey licence number 100019741.





Legend - Newidiadau i Barthau a Amddiffynnir TAN15 / Changes to TAN15 Defended Zones

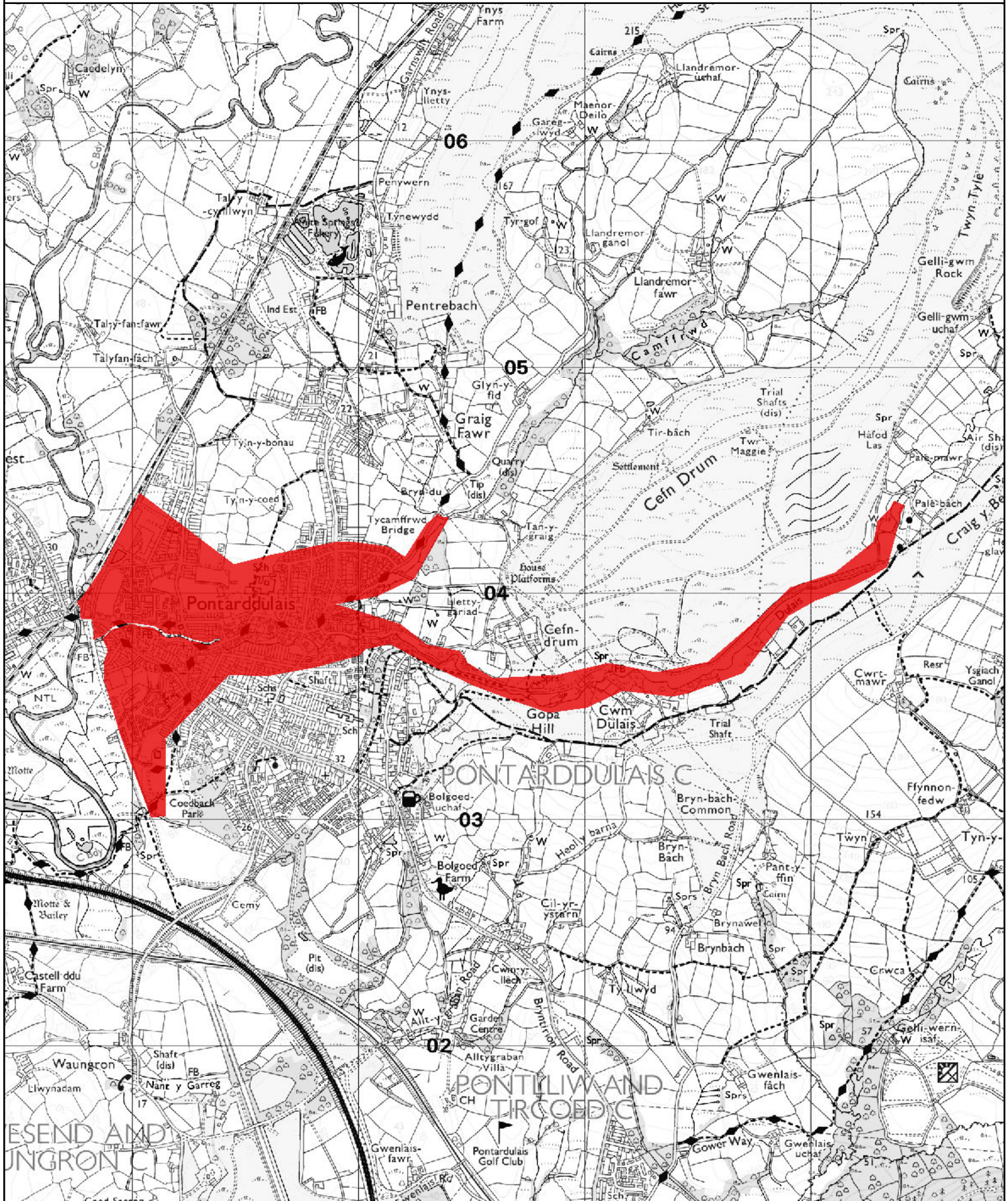
-  Wedi creu / Created
-  Wedi'i ddileu / Removed

0 0.35 0.7
Kilometers

© Hawffraint a hawliau cronfa ddata'r Goron 2023.
Rhif Trwydded yr Arolwg Ordnans 100019741.

© Crown Copyright and database right 2023.
Ordnance Survey licence number 100019741.





Legend - Newidiadau i Barthau a Amdiffynnir TAN15 / Changes to TAN15 Defended Zones

- Wedi creu / Created
- Wedi'i ddileu / Removed

0 0.4 0.8
Kilometers

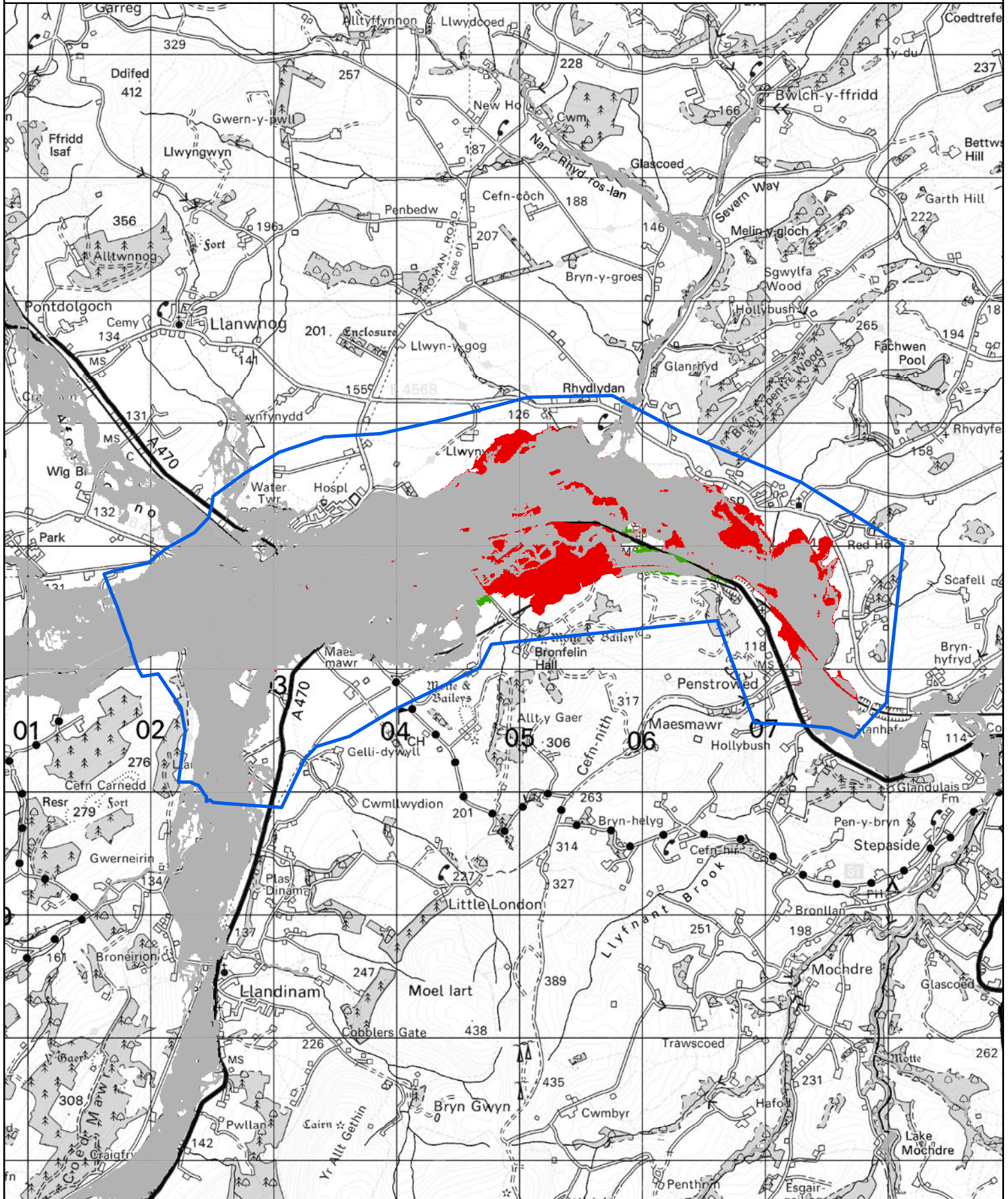
© Hawffraint a hawliau croffa ddata'r Goron 2023.
Rhif Trwydded yr Arolwg Ordnans 100019741.

© Crown Copyright and database right 2023.
Ordnance Survey licence number 100019741.




Tachwedd 2023 – Llyfr Mapiau'r Map Llifogydd ar gyfer Cynllunio / November 2023 – Flood Map for Planning Map Book

Newidiadau i Barthau Llifogydd 3 / Changes to Flood Zones 3



Legend - Newidiadau i Barthau Llifogydd 3 / Changes to Flood Zones 3

- Maint a Ychwanegwyd / Extent Added
- Dim Newid / No change
- Maint A Dynnwyd / Extent Removed
- Modelau Newydd / New Models



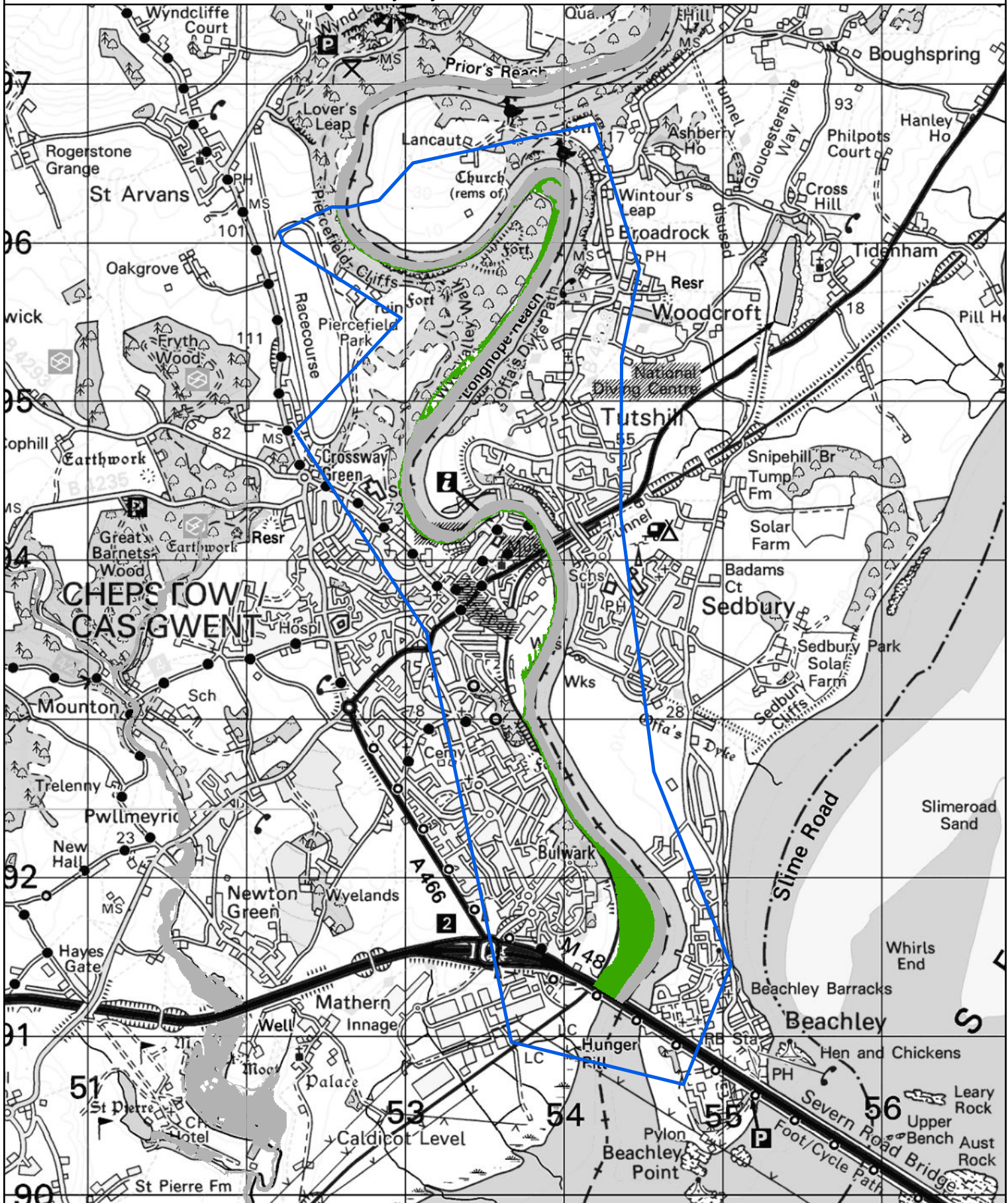
© Hawffraint a hawliau cronfa ddata'r Goron 2023.
Rhif Trwydded yr Arolwg Ordnans 100019741.

© Crown Copyright and database right 2023.
Ordnance Survey licence number 100019741.



River Wye at Chepstow

Sir Fynwy - Monmouthshire



Legend - Newidiadau i Barthau Llifogydd 3 / Changes to Flood Zones 3

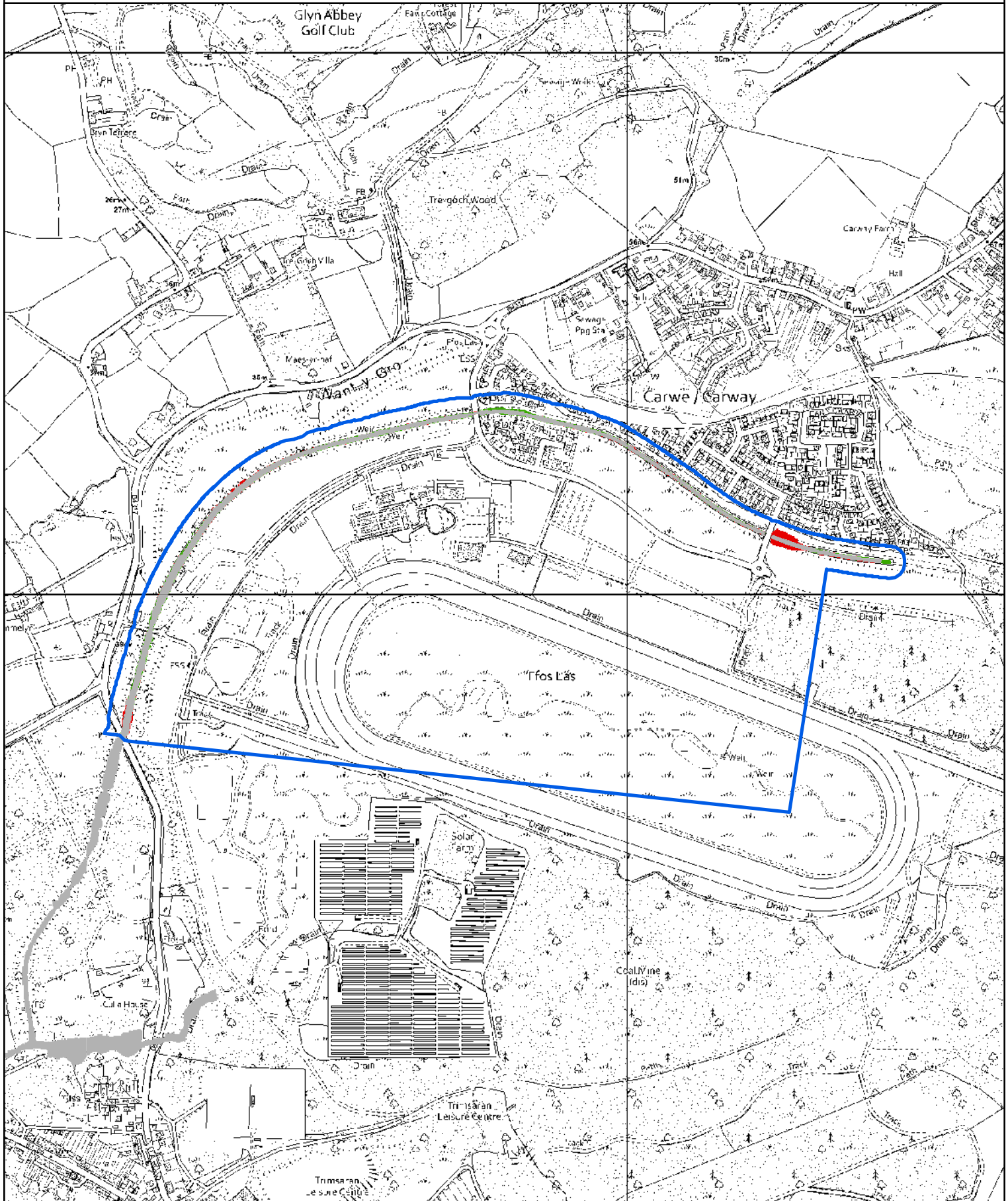
- Maint a Ychwanegwyd / Extent Added
- Dim Newid / No change
- Maint A Dynnwyd / Extent Removed
- Modelau Newydd / New Models

0 0.5 1
Kilometers

© Hawffraint a hawliau croffa ddata'r Goron 2023.
Rhif Trwydded yr Arolwg Ordnans 100019741.

© Crown Copyright and database right 2023.
Ordnance Survey licence number 100019741.





Legend - Newidiadau i Barthau Llifogydd 3 / Changes to Flood Zones 3

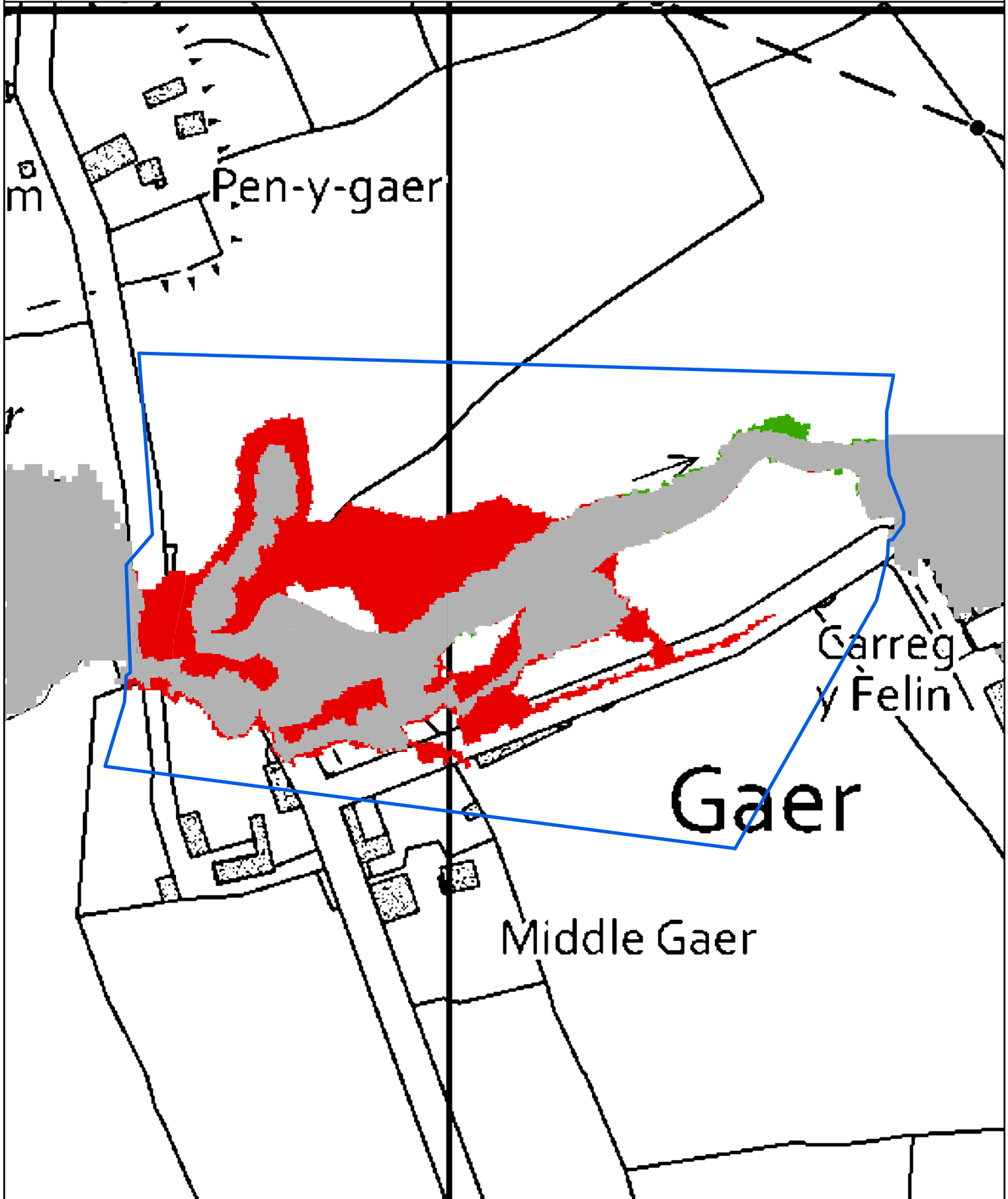
- Maint a Ychwanegwyd / Extent Added
- Dim Newid / No change
- Maint A Dynnwyd / Extent Removed
- Modelau Newydd / New Models

0 0.15 0.3
Kilometers

© Hawffraint a hawliau croffa ddata'r Goron 2023.
Rhif Trwydded yr Arolwg Ordnans 100019741.

© Crown Copyright and database right 2023.
Ordnance Survey licence number 100019741.





Legend - Newidiadau i Barthau Llifogydd 3 / Changes to Flood Zones 3

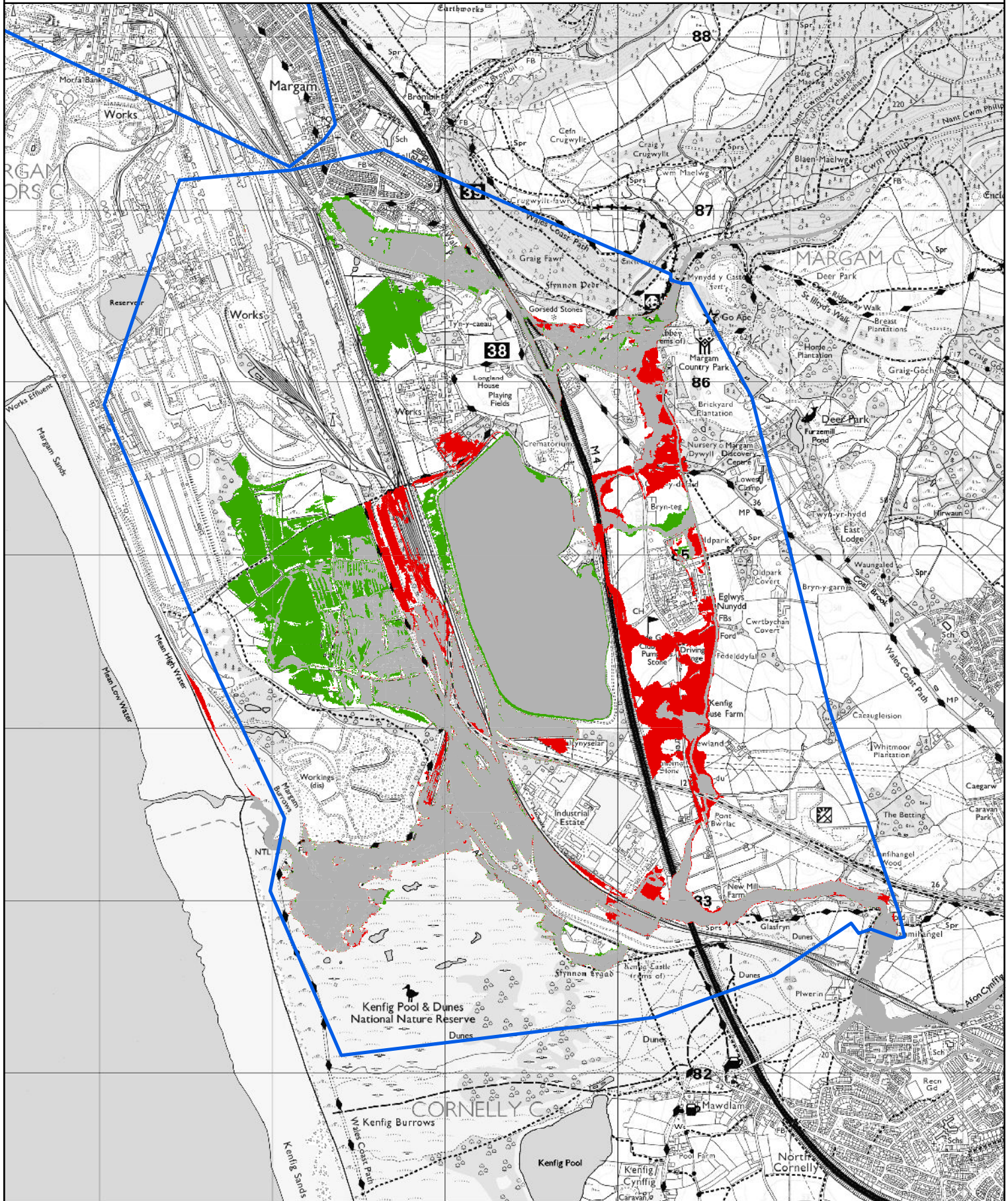
- Maint a Ychwanegwyd / Extent Added
- Modelau Newydd / New Models
- Dim Newid / No change
- Maint A Dynnwyd / Extent Removed

0 0.03 0.06
Kilometers

© Hawlfraint a hawliau cronfa ddata'r Goron 2023.
Rhif Trwydded yr Arolwg Ordnans 100019741.

© Crown Copyright and database right 2023.
Ordnance Survey licence number 100019741.





Legend - Newidiadau i Barthau Llifogydd 3 / Changes to Flood Zones 3

- Maint a Ychwanegwyd / Extent Added
- Dim Newid / No change
- Maint A Dynnwyd / Extent Removed
- Modelau Newydd / New Models

0 0.5 1
Kilometers

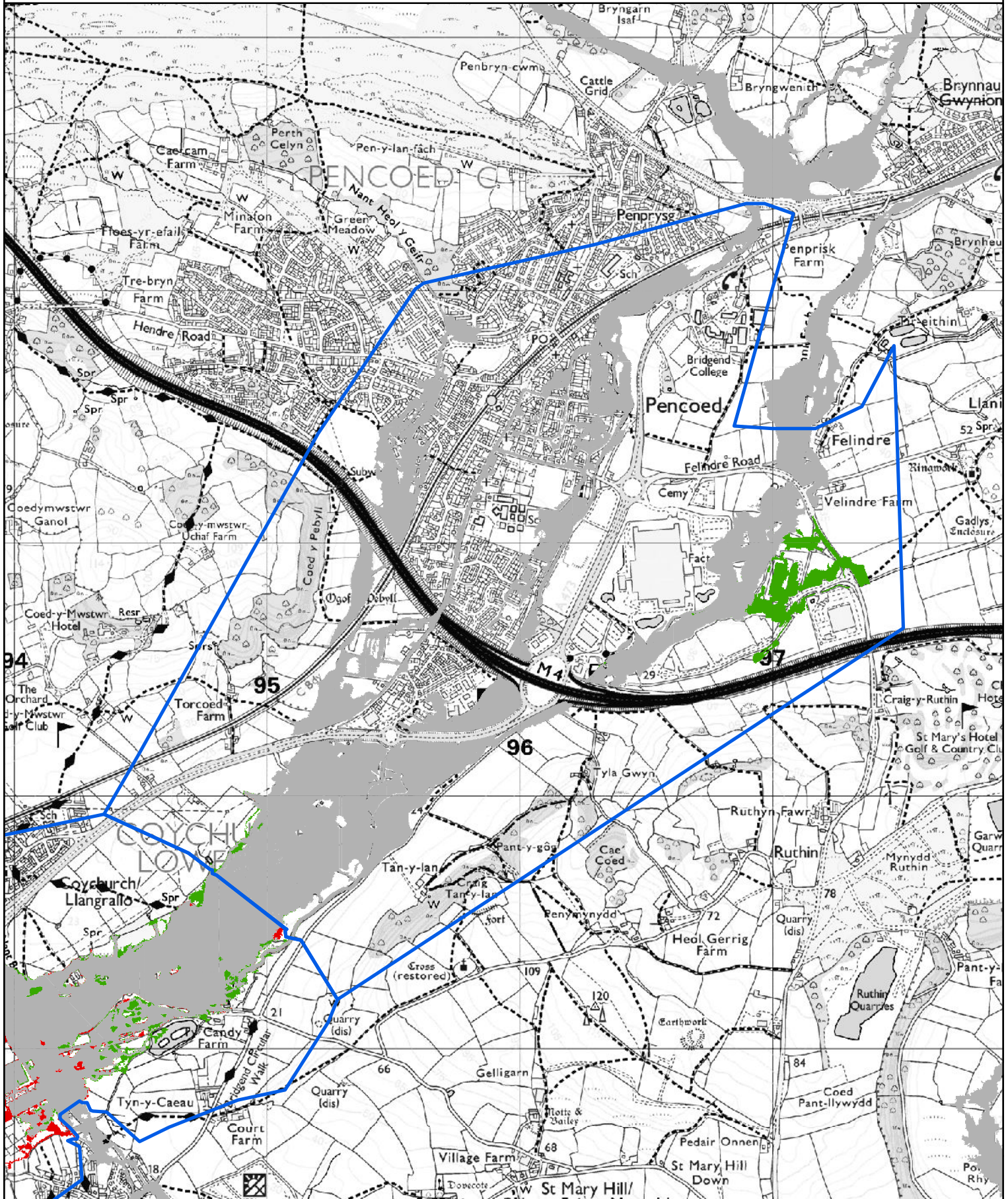
© Hawffraint a hawliau croffa ddata'r Goron 2023.
Rhif Trwydded yr Arolwg Ordnans 100019741.

© Crown Copyright and database right 2023.
Ordnance Survey licence number 100019741.



River Ewenny at Pencoed

Pen-y-bont ar Ogwr - Bridgend



Legend - Newidiadau i Barthau Llifogydd 3 / Changes to Flood Zones 3

- Maint a Ychwanegwyd / Extent Added
- Modelau Newydd / New Models
- Dim Newid / No change
- Maint A Dynwyd / Extent Removed

0 0.35 0.7
Kilometers

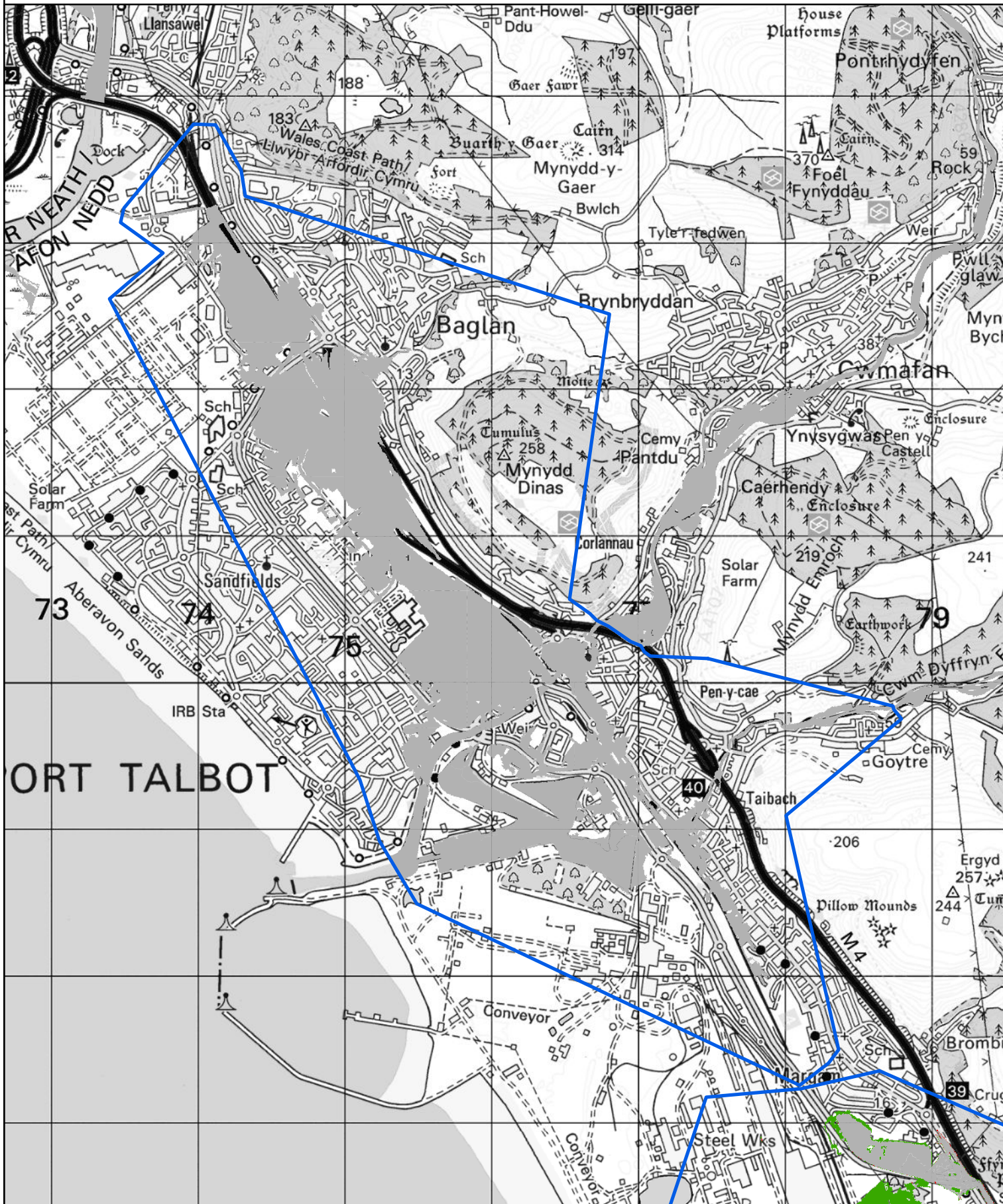
© Hawffraint a hawliau croffa ddata'r Goron 2023.
Rhif Trwydded yr Arolwg Ordnans 100019741.

© Crown Copyright and database right 2023.
Ordnance Survey licence number 100019741.



River Avan at Port Talbot

Castell-nedd Port Talbot - Neath Port Talbot



Legend - Newidiadau i Barthau Llifogydd 3 / Changes to Flood Zones 3

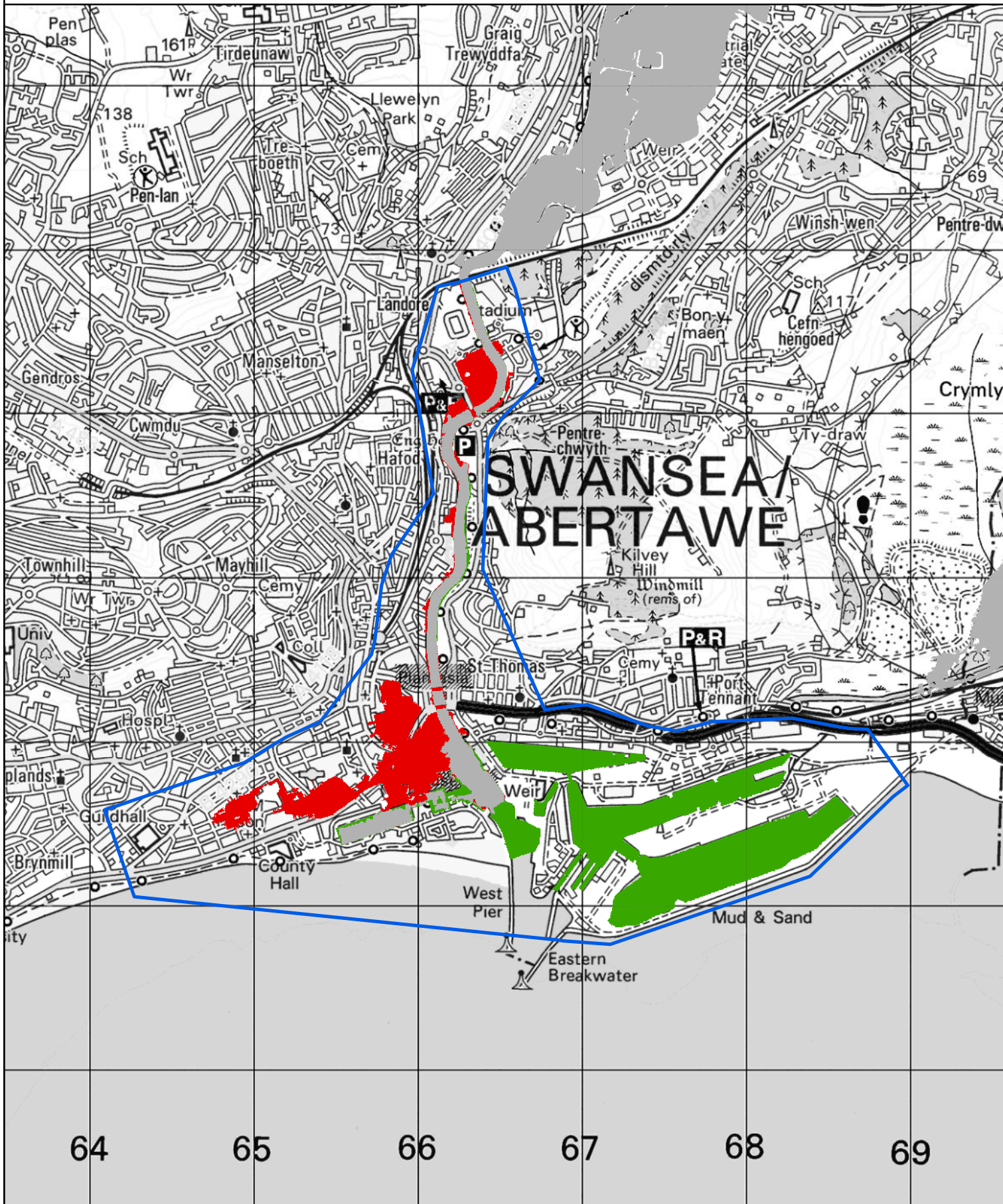
- Maint a Ychwanegwyd / Extent Added
- Dim Newid / No change
- Maint A Dynnwyd / Extent Removed
- Modelau Newydd / New Models

0 0.5 1
Kilometers

© Hawffraint a hawliau croffa ddata'r Goron 2023.
Rhif Trwydded yr Arolwg Ordnans 100019741.

© Crown Copyright and database right 2023.
Ordnance Survey licence number 100019741.





Legend - Newidiadau i Barthau Llifogydd 3 / Changes to Flood Zones 3

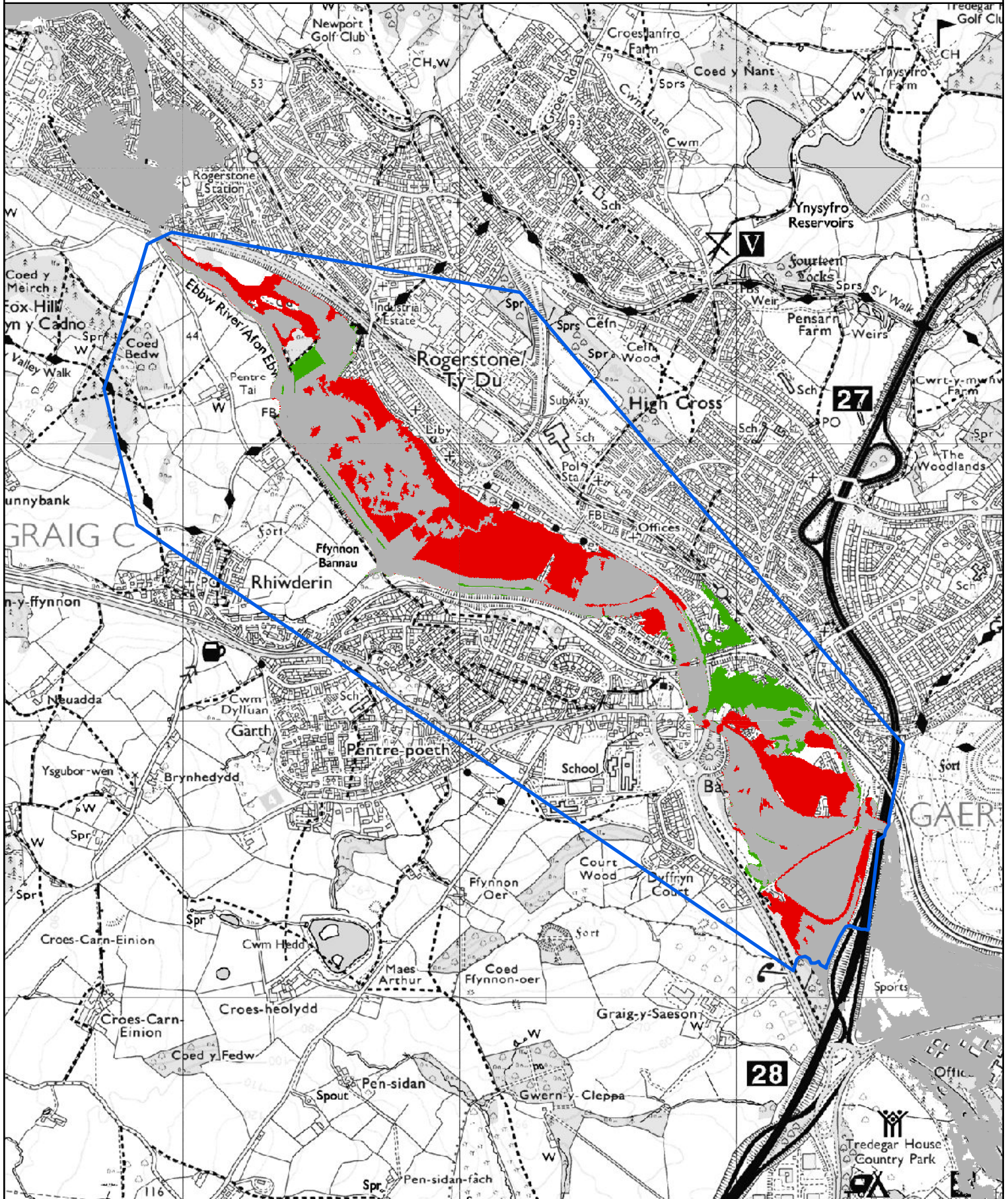
- Maint a Ychwanegwyd / Extent Added
- Maint A Dynnwyd / Extent Removed
- Modelau Newydd / New Models
- Dim Newid / No change

0 0.5 1
Kilometers

© Hawlfraint a hawliau croffa ddata'r Goron 2023.
Rhif Trwydded yr Arolwg Ordnans 100019741.

© Crown Copyright and database right 2023.
Ordnance Survey licence number 100019741.





Legend - Newidiadau i Barthau Llifogydd 3 / Changes to Flood Zones 3

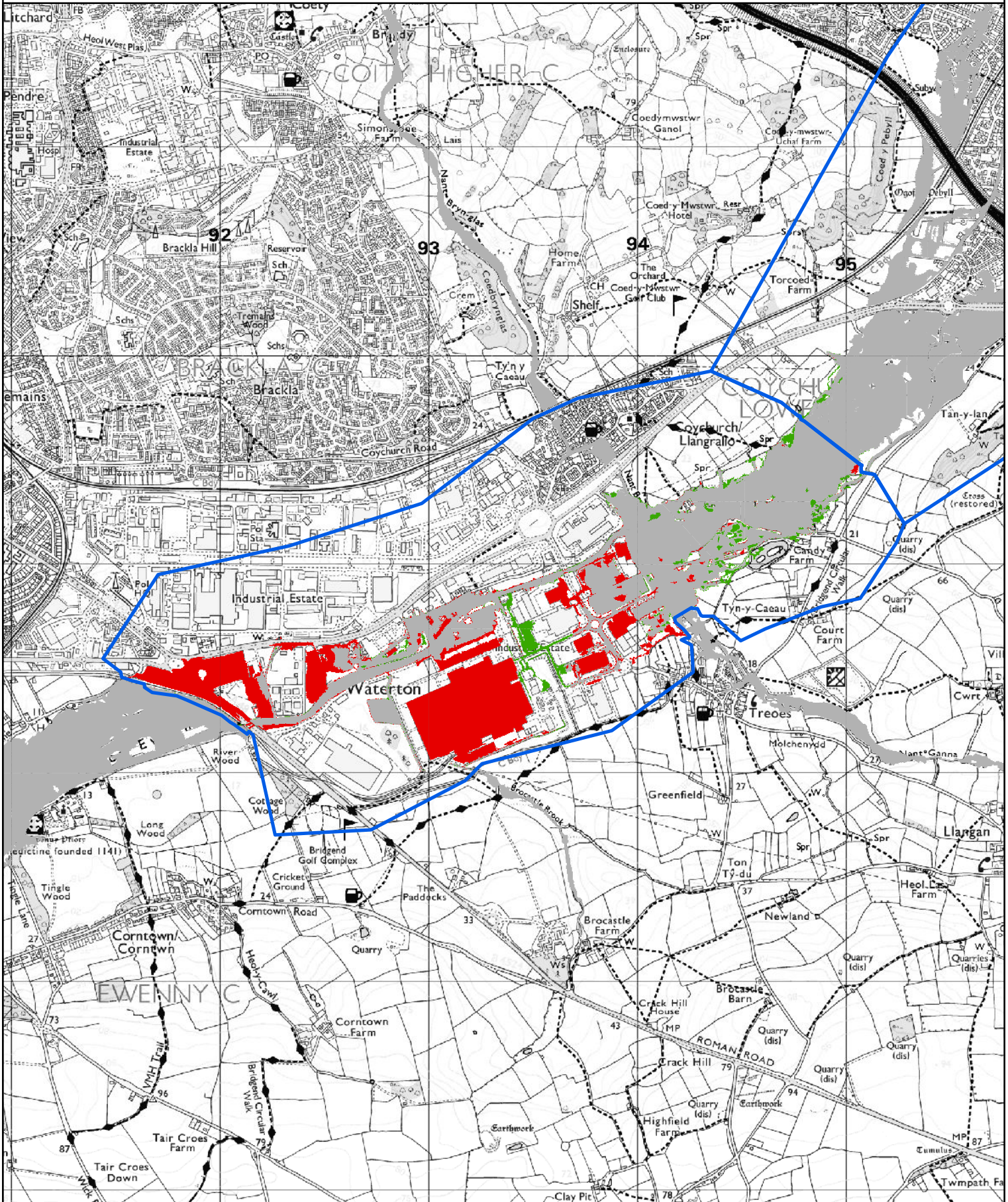
- Maint a Ychwanegwyd / Extent Added
- Dim Newid / No change
- Maint A Dynwyd / Extent Removed
- Modelau Newydd / New Models

0 0.325 0.65
Kilometers

© Hawffraint a hawliau croffa ddata'r Goron 2023.
Rhif Trwydded yr Arolwg Ordnans 100019741.

© Crown Copyright and database right 2023.
Ordnance Survey licence number 100019741.





Legend - Newidiadau i Barthau Llifogydd 3 / Changes to Flood Zones 3

- Maint a Ychwanegwyd / Extent Added
- Dim Newid / No change
- Maint A Dynwyd / Extent Removed
- Modelau Newydd / New Models

0 0.425 0.85
Kilometers

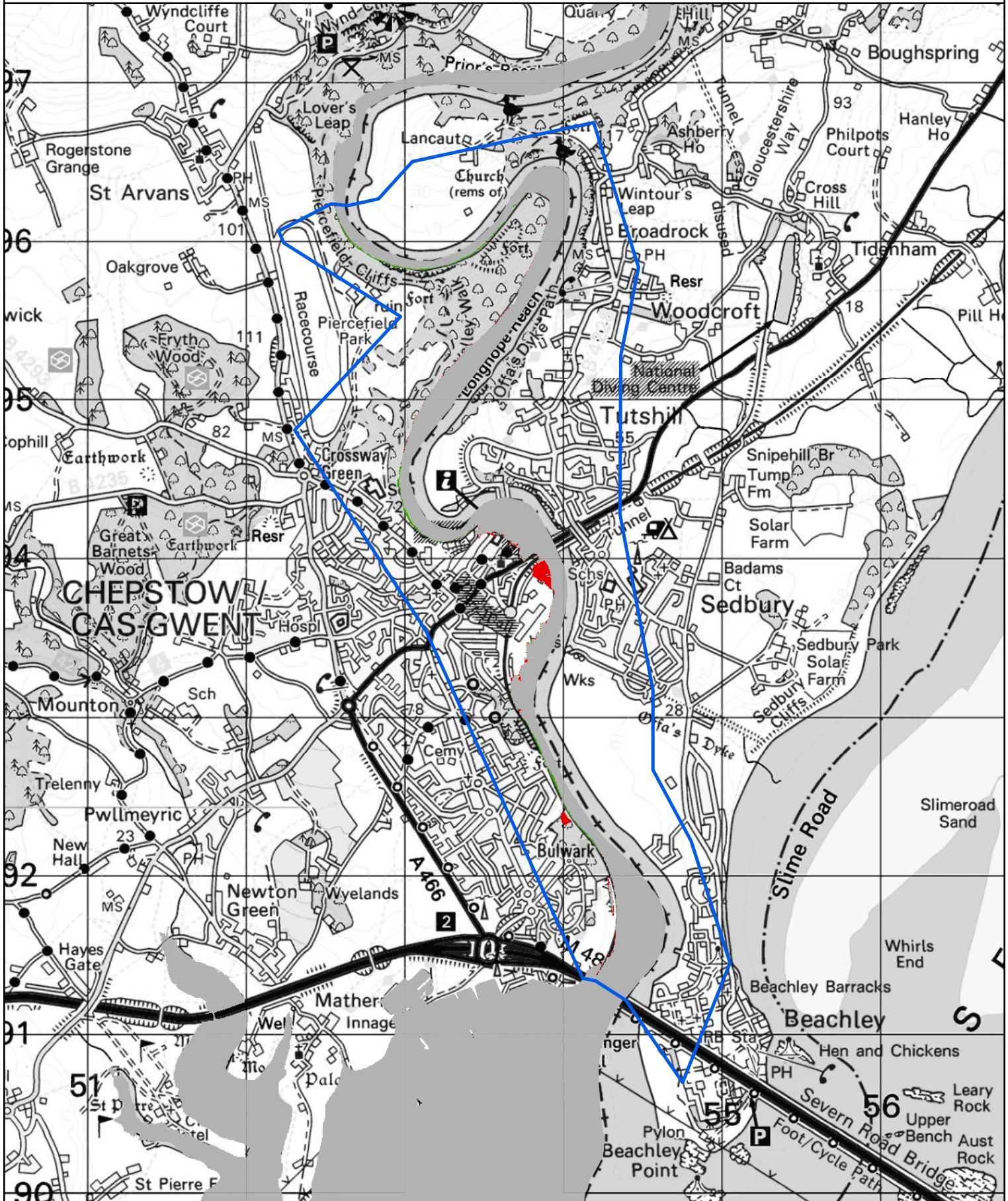
© Hawffraint a hawliau croffa ddata'r Goron 2023.
Rhif Trwydded yr Arolwg Ordnans 100019741.

© Crown Copyright and database right 2023.
Ordnance Survey licence number 100019741.



Tidal reaches of the River Wye at Chepstow

Sir Fynwy - Monmouthshire



Legend - Newidiadau i Barthau Llifogydd 3 / Changes to Flood Zones 3

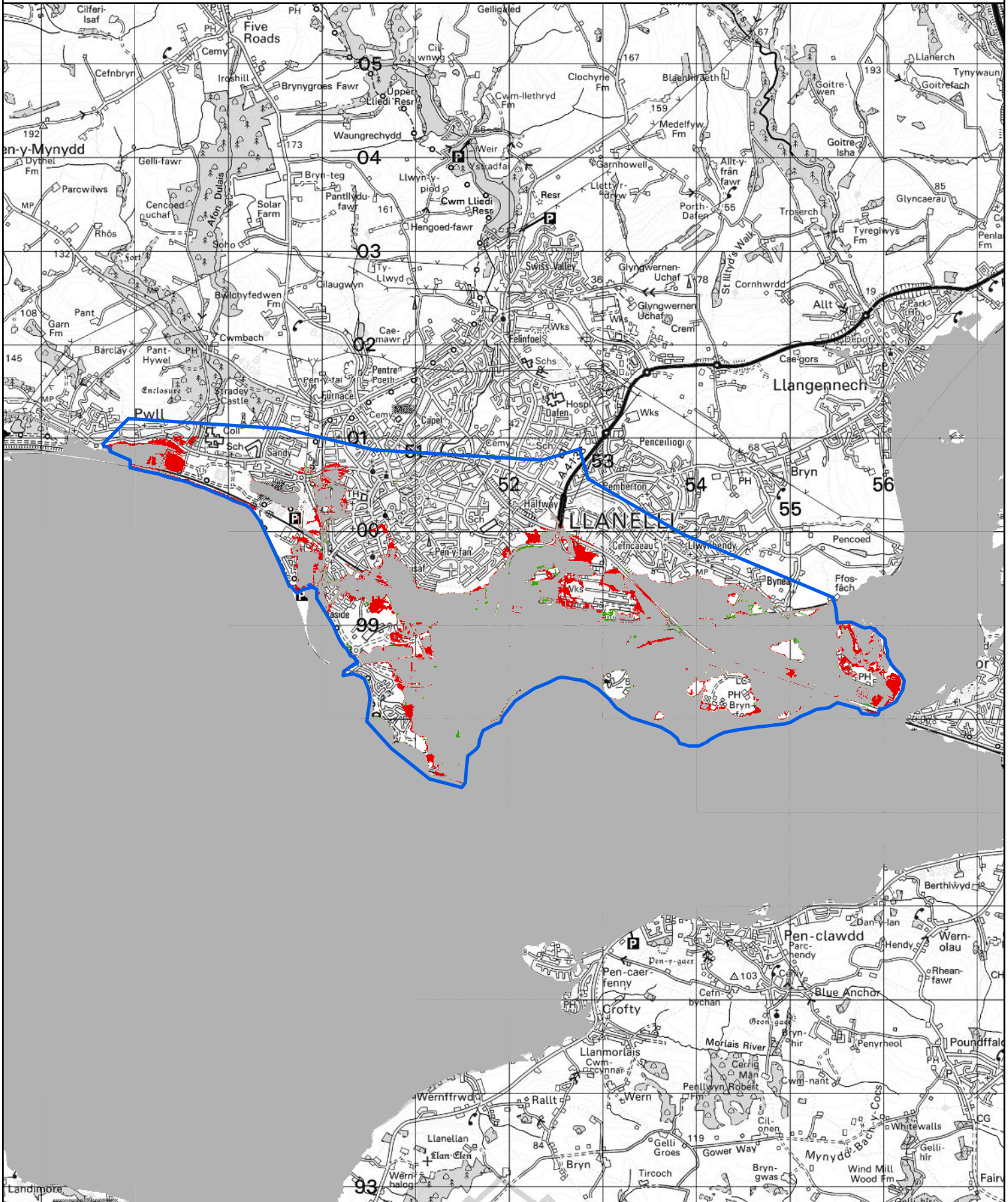
- Maint a Ychwanegwyd / Extent Added
- Modelau Newydd / New Models
- Dim Newid / No change
- Maint A Dynnwyd / Extent Removed

0 0.5 1
Kilometers

© Hawffraint a hawliau cronfa ddata'r Goron 2023.
Rhif Trwydded yr Arolwg Ordnans 100019741.

© Crown Copyright and database right 2023.
Ordnance Survey licence number 100019741.





Legend - Newidiadau i Barthau Llifogydd 3 / Changes to Flood Zones 3

- Maint a Ychwanegwyd / Extent Added
- Dim Newid / No change
- Maint A Dynwyd / Extent Removed
- Modelau Newydd / New Models

0 0.75 1.5
Kilometers

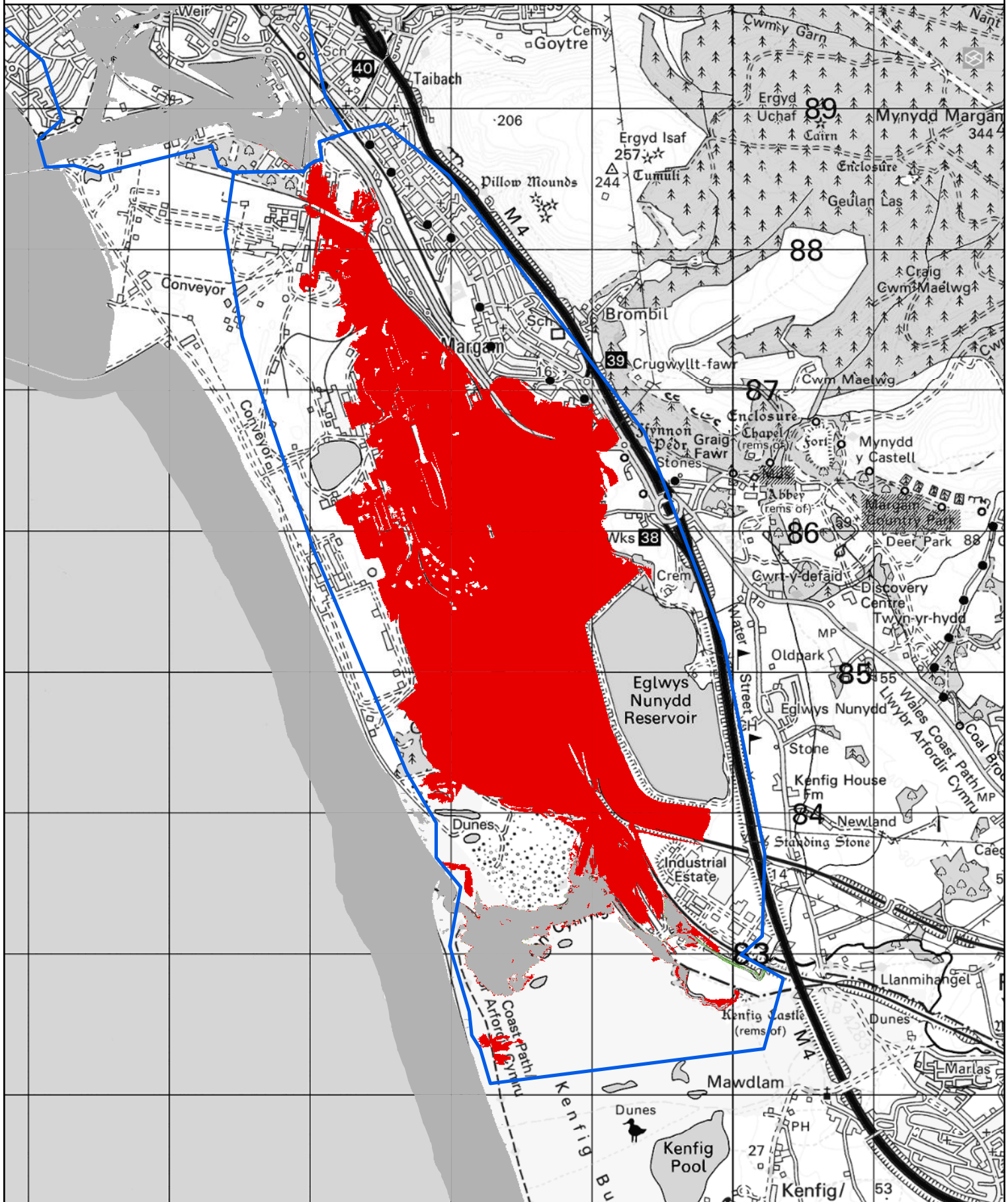
© Hawffraint a hawliau croffa ddata'r Goron 2023.
Rhif Trwydded yr Arolwg Ordnans 100019741.

© Crown Copyright and database right 2023.
Ordnance Survey licence number 100019741.



Tidal area of Margam

Castell-nedd Port Talbot - Neath Port Talbot



Legend - Newidiadau i Barthau Llifogydd 3 / Changes to Flood Zones 3

- Maint a Ychwanegwyd / Extent Added
- Dim Newid / No change
- Maint A Dynnwyd / Extent Removed
- Modelau Newydd / New Models

0 0.5 1
Kilometers

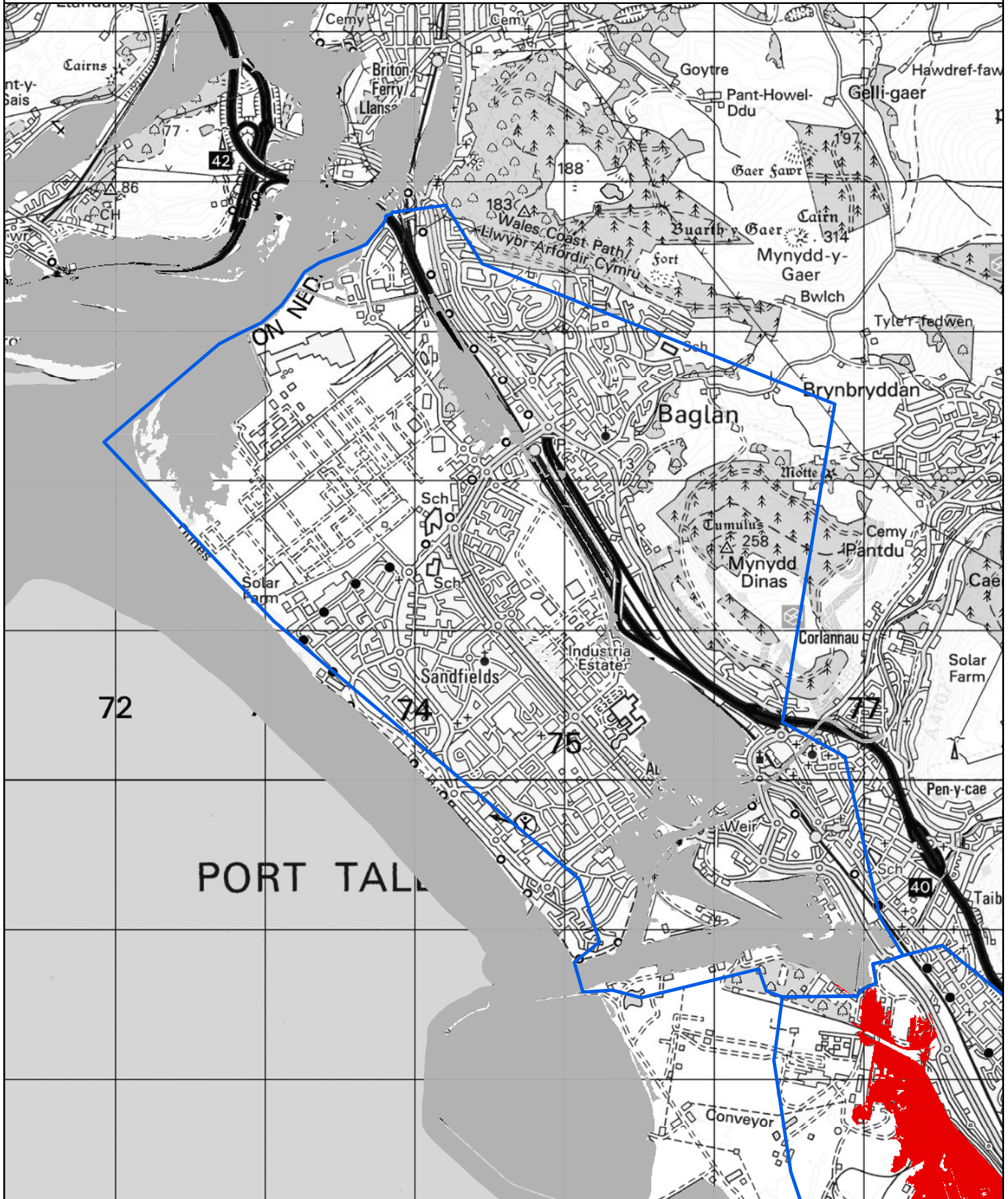
© Hawffraint a hawliau croffa ddata'r Goron 2023.
Rhif Trwydded yr Arolwg Ordnans 100019741.

© Crown Copyright and database right 2023.
Ordnance Survey licence number 100019741.



Tidal area of Port Talbot

Castell-nedd Port Talbot - Neath Port Talbot



Legend - Newidiadau i Barthau Llifogydd 3 / Changes to Flood Zones 3

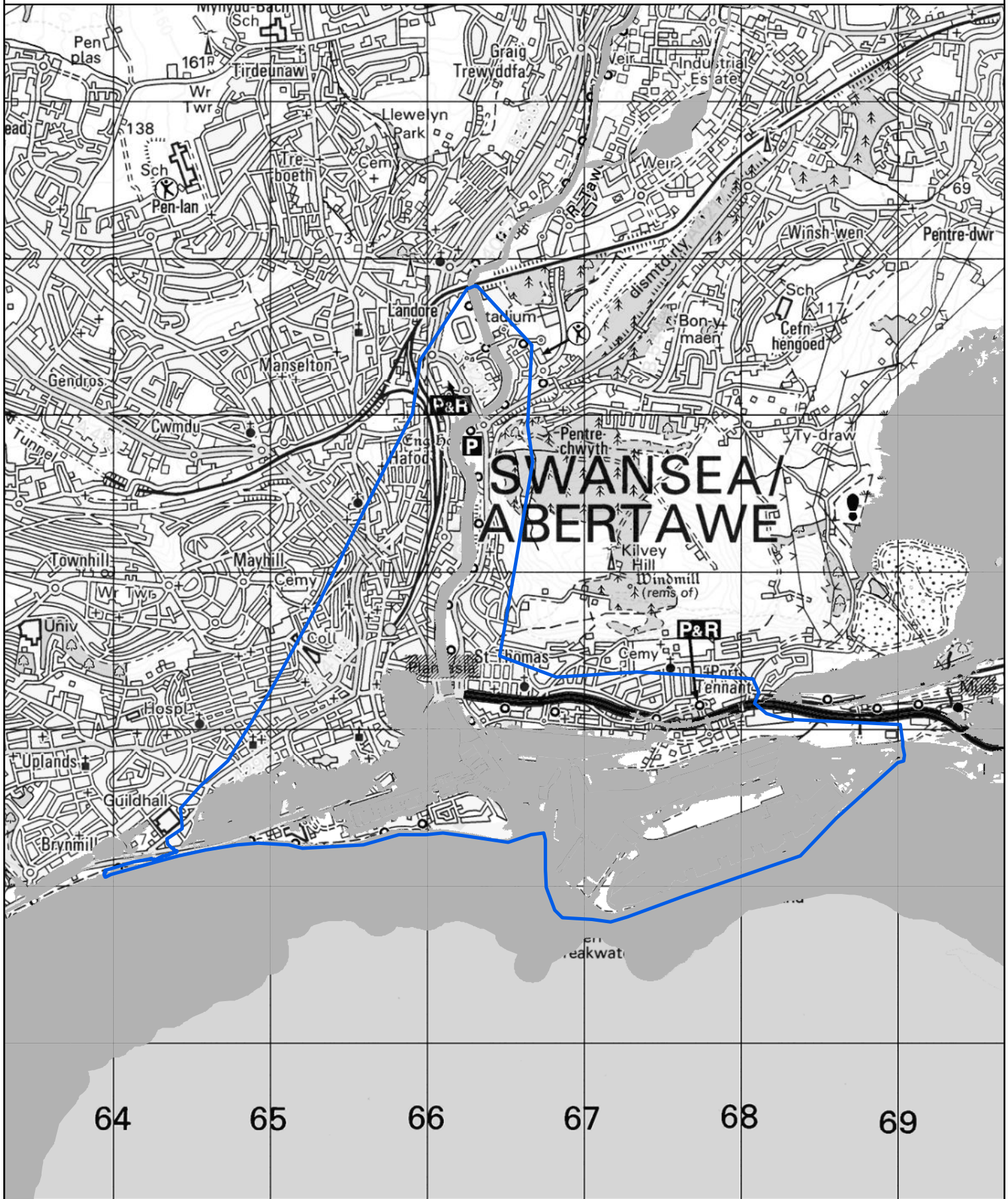
- Maint a Ychwanegwyd / Extent Added
- Dim Newid / No change
- Maint A Dynwyd / Extent Removed
- Modelau Newydd / New Models

0 0.5 1
Kilometers

© Hawlfraint a hawliau croffa ddata'r Goron 2023.
Rhif Trwydded yr Arolwg Ordnans 100019741.

© Crown Copyright and database right 2023.
Ordnance Survey licence number 100019741.





Legend - Newidiadau i Barthau Llifogydd 3 / Changes to Flood Zones 3

- Maint a Ychwanegwyd / Extent Added
- Dim Newid / No change
- Maint A Dynnwyd / Extent Removed
- Modelau Newydd / New Models

0 0.5 1
Kilometers

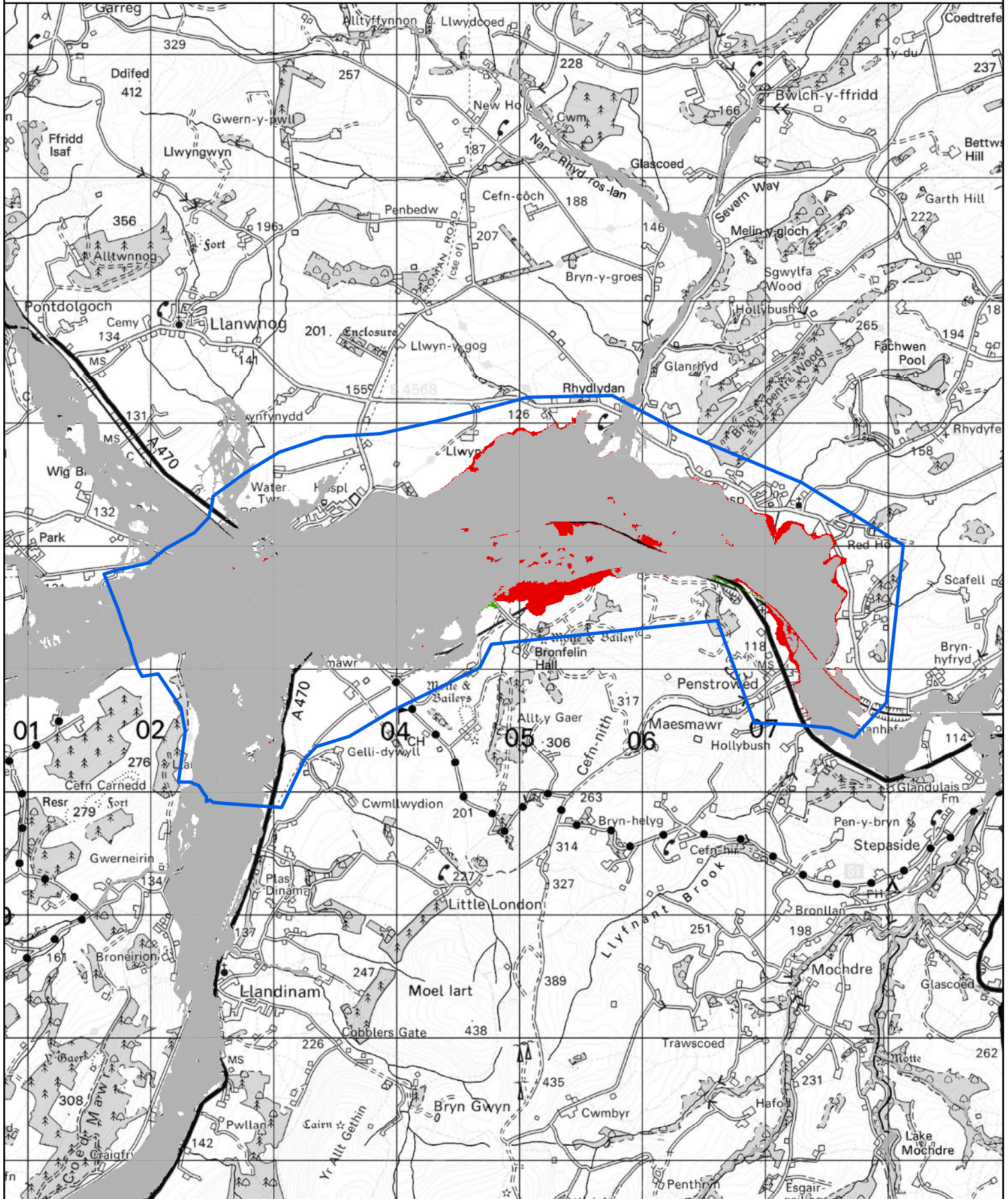
© Hawlfraint a hawliau croffa ddata'r Goron 2023.
Rhif Trwydded yr Arolwg Ordnans 100019741.

© Crown Copyright and database right 2023.
Ordnance Survey licence number 100019741.




Tachwedd 2023 – Llyfr Mapiâu'r Map Llifogydd ar gyfer Cynllunio / November 2023 – Flood Map for Planning Map Book

Newidiadau i Barthau Llifogydd 2 / Changes to Flood Zones 2



Legend - Newidiadau i Barthau Llifogydd 2 / Changes to Flood Zones 2

- Maint a Ychwanegwyd / Extent Added
- Dim Newid / No change
- Maint A Dynnwyd / Extent Removed
- Modelau Newydd / New Models

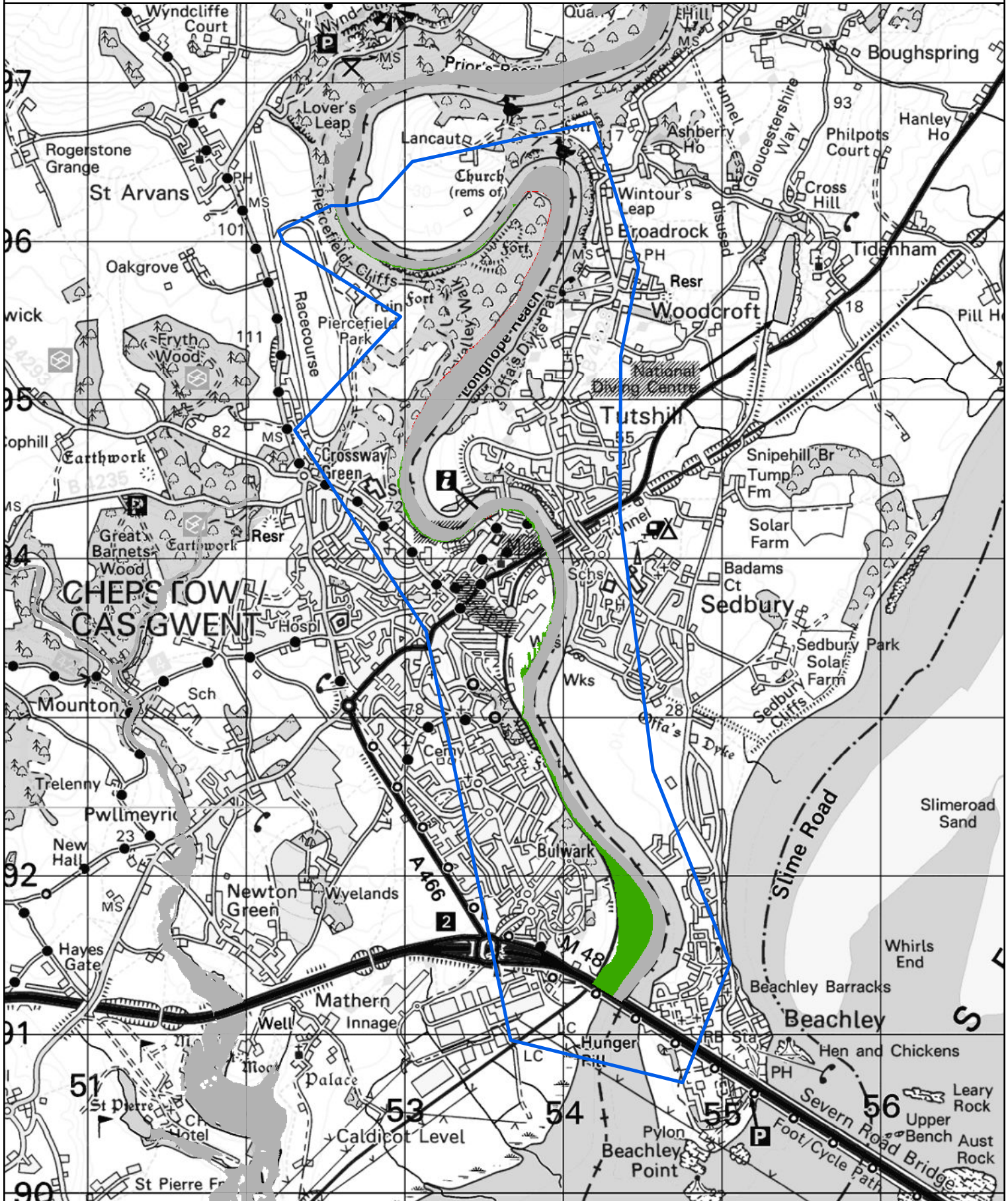


© Hawffraint a hawliau cronfa ddata'r Goron 2023.
Rhif Trwydded yr Arolwg Ordnans 100019741.

© Crown Copyright and database right 2023.
Ordnance Survey licence number 100019741.

River Wye at Chepstow

Sir Fynwy - Monmouthshire



Legend - Newidiadau i Barthau Llifogydd 2 / Changes to Flood Zones 2

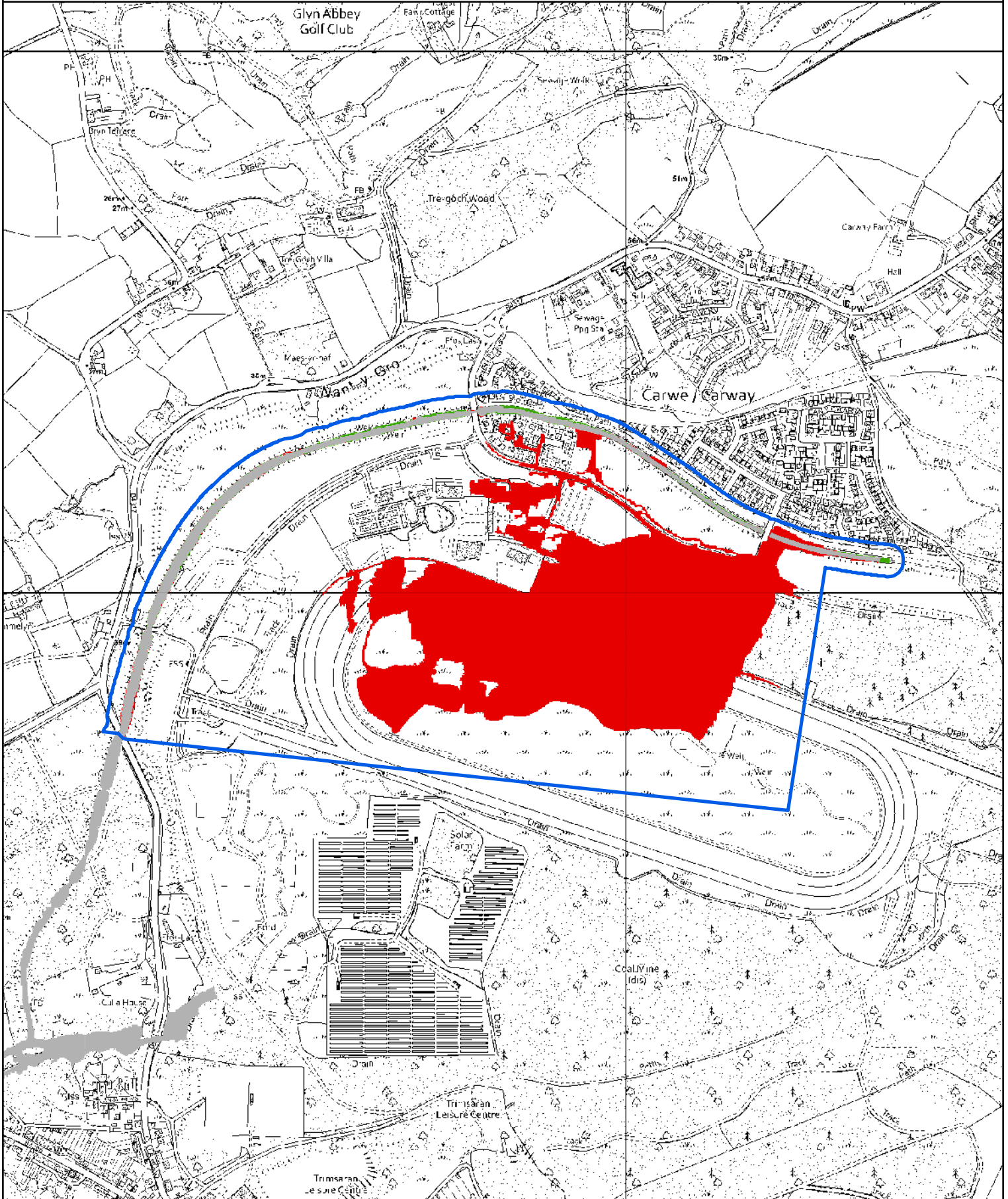
- Maint a Ychwanegwyd / Extent Added
- Dim Newid / No change
- Maint A Dynnwyd / Extent Removed
- Modelau Newydd / New Models

0 0.5 1
Kilometers

© Hawffraint a hawliau croffa ddata'r Goron 2023.
Rhif Trwydded yr Arolwg Ordnans 100019741.

© Crown Copyright and database right 2023.
Ordnance Survey licence number 100019741.





Legend - Newidiadau i Barthau Llifogydd 2 / Changes to Flood Zones 2

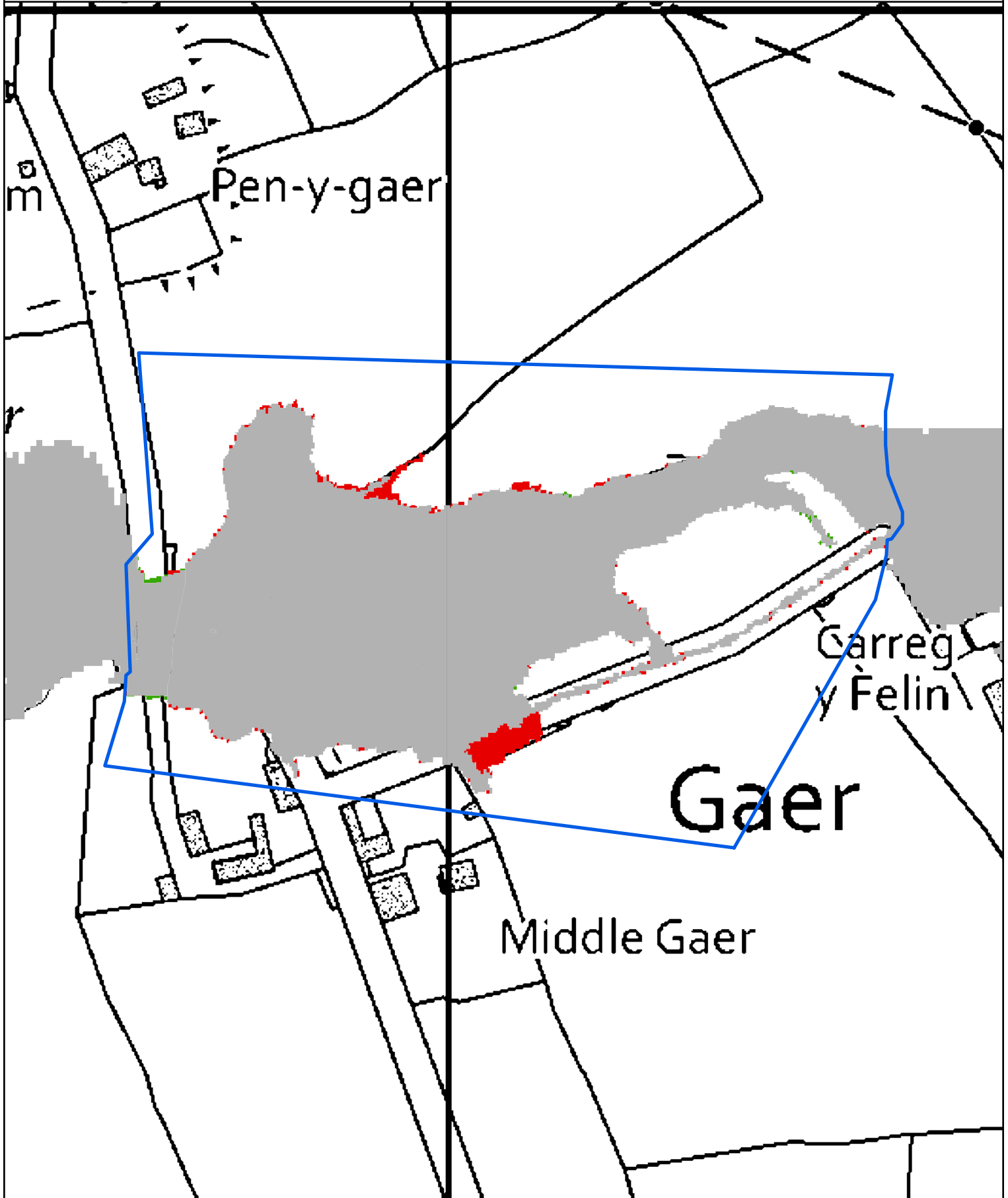
- Maint a Ychwanegwyd / Extent Added
- Dim Newid / No change
- Maint A Dynnwyd / Extent Removed
- Modelau Newydd / New Models

0 0.15 0.3
Kilometers





© Hawffraint a hawliau cronfa ddata'r Goron 2023.
Rhif Trwydded yr Arolwg Ordnans 100019741.

© Crown Copyright and database right 2023.
Ordnance Survey licence number 100019741.





Legend - Newidiadau i Barthau Llifogydd 2 / Changes to Flood Zones 2

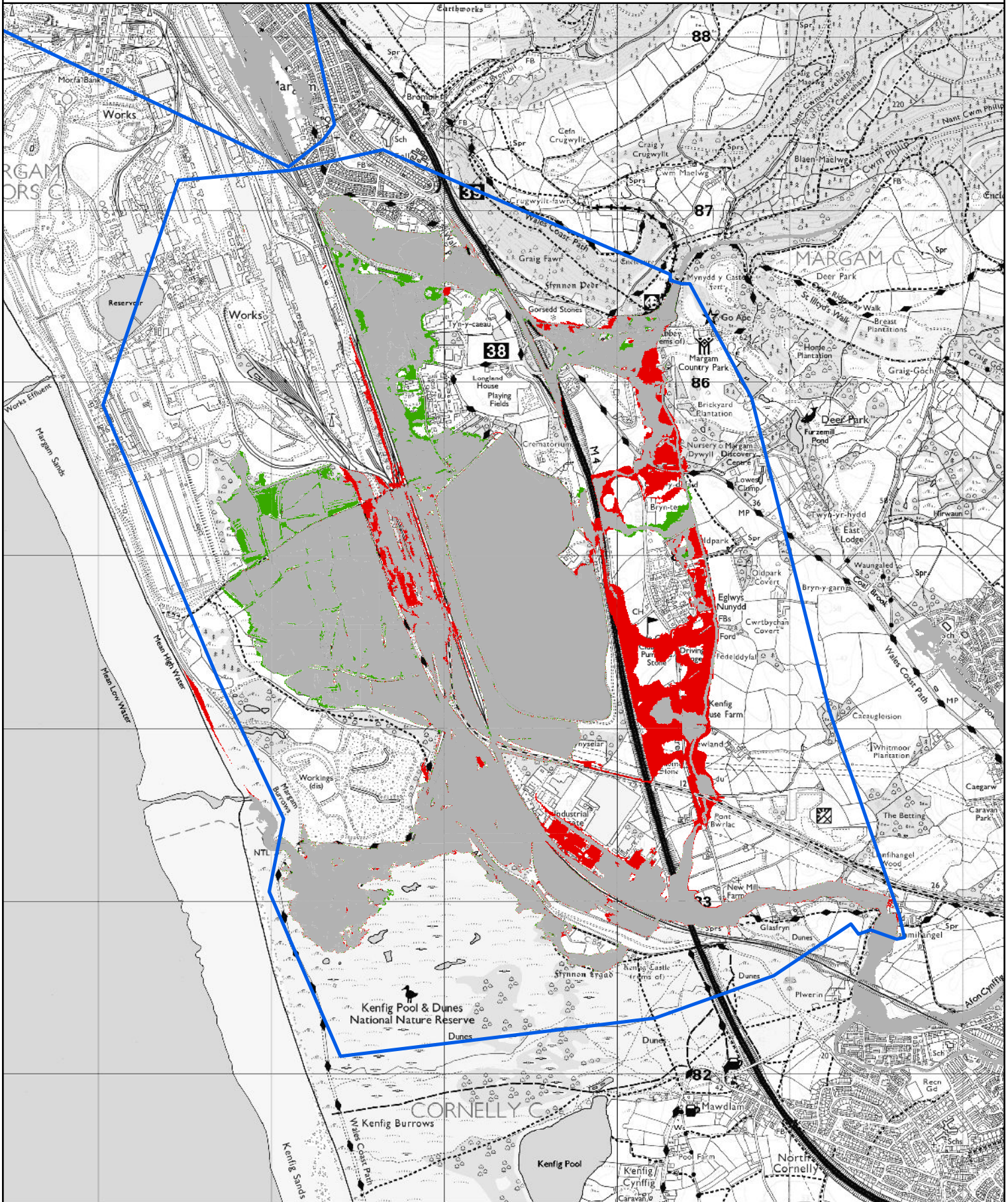
-  Maint a Ychwanegwyd / Extent Added
-  Modelau Newydd / New Models
-  Dim Newid / No change
-  Maint A Dynnwyd / Extent Removed

0 0.03 0.06
Kilometers

© Hawlfraint a hawliau cronfa ddata'r Goron 2023.
Rhif Trwydded yr Arolwg Ordnans 100019741.

© Crown Copyright and database right 2023.
Ordnance Survey licence number 100019741.





Legend - Newidiadau i Barthau Llifogydd 2 / Changes to Flood Zones 2

- Maint a Ychwanegwyd / Extent Added
- Dim Newid / No change
- Maint A Dynnwyd / Extent Removed
- Modelau Newydd / New Models

0 0.5 1 Kilometers

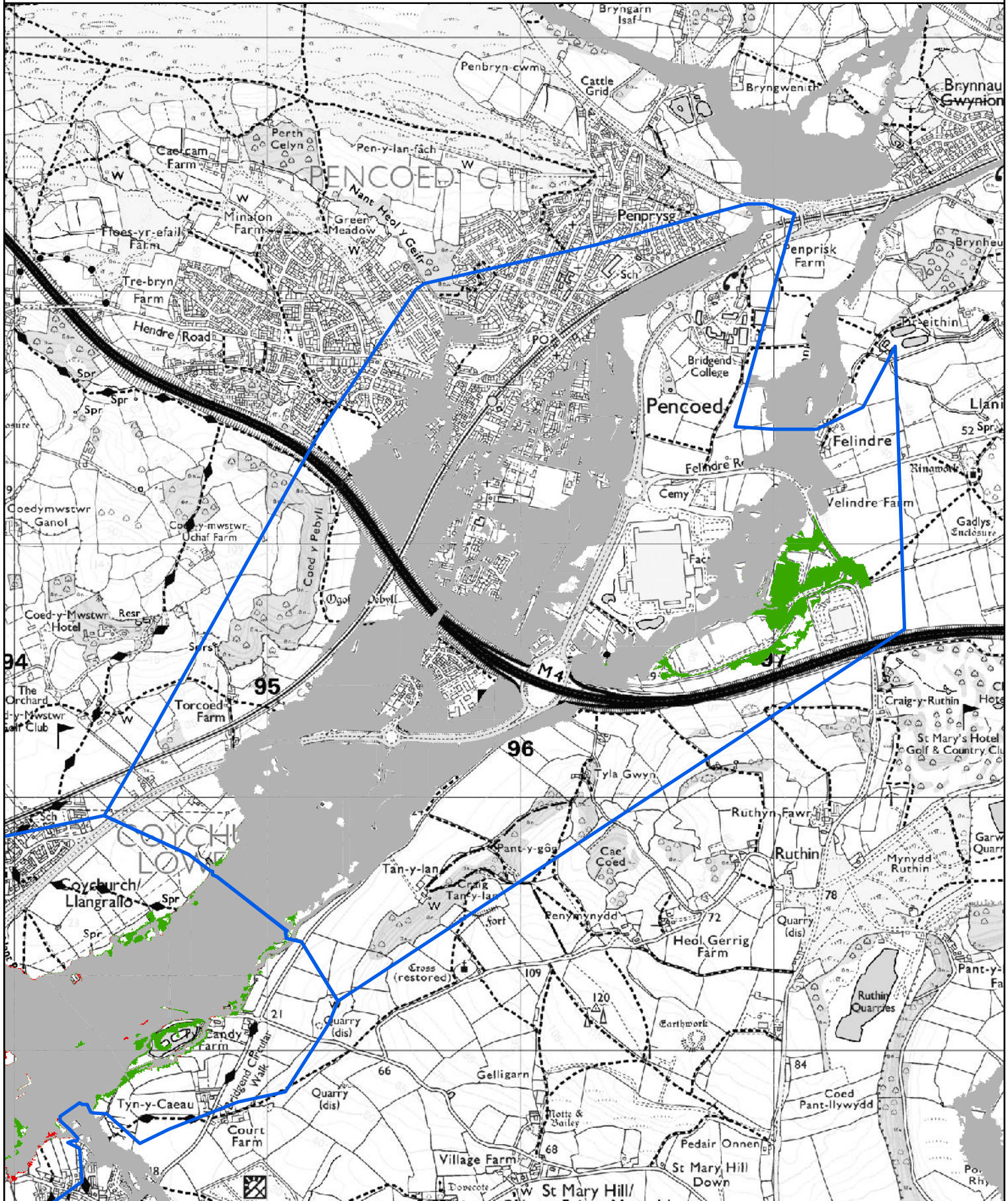
© Hawffraint a hawliau croffa ddata'r Goron 2023.
Rhif Trwydded yr Arolwg Ordnans 100019741.

© Crown Copyright and database right 2023.
Ordnance Survey licence number 100019741.



River Ewenny at Pencoed

Pen-y-bont ar Ogwr - Bridgend



Legend - Newidiadau i Barthau Llifogydd 2 / Changes to Flood Zones 2

- Maint a Ychwanegwyd / Extent Added
- Modelau Newydd / New Models
- Dim Newid / No change
- Maint A Dynnwyd / Extent Removed

0 0.35 0.7
Kilometers

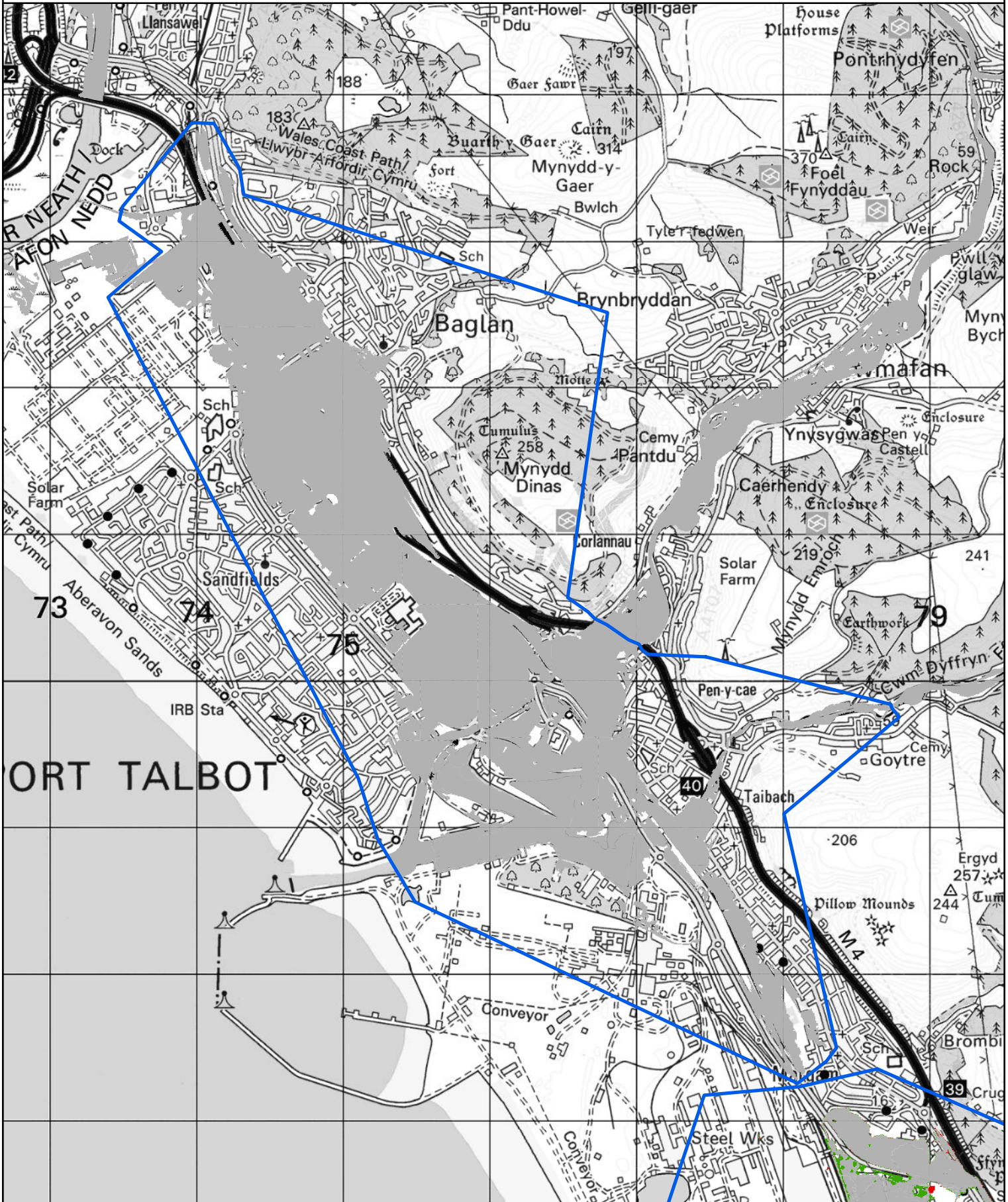
© Hawffraint a hawliau croffa ddata'r Goron 2023.
Rhif Trwydded yr Arolwg Ordnans 100019741.

© Crown Copyright and database right 2023.
Ordnance Survey licence number 100019741.



River Avan at Port Talbot

Castell-nedd Port Talbot - Neath Port Talbot



Legend - Newidiadau i Barthau Llifogydd 2 / Changes to Flood Zones 2

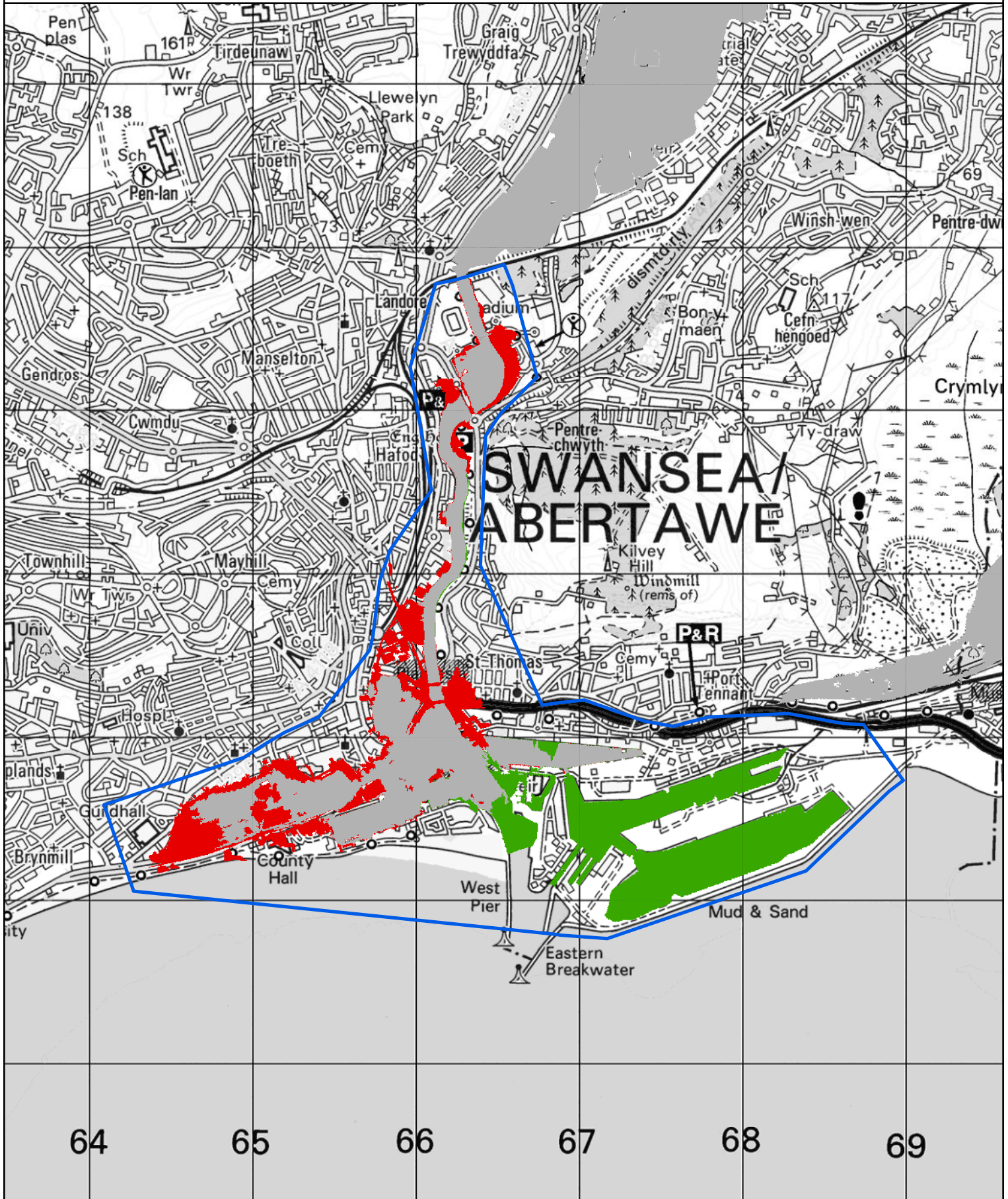
- Maint a Ychwanegwyd / Extent Added
- Dim Newid / No change
- Maint A Dynnwyd / Extent Removed
- Modelau Newydd / New Models

0 0.5 1
Kilometers

© Hawffraint a hawliau croffa ddata'r Goron 2023.
Rhif Trwydded yr Arolwg Ordnans 100019741.

© Crown Copyright and database right 2023.
Ordnance Survey licence number 100019741.





Legend - Newidiadau i Barthau Llifogydd 2 / Changes to Flood Zones 2

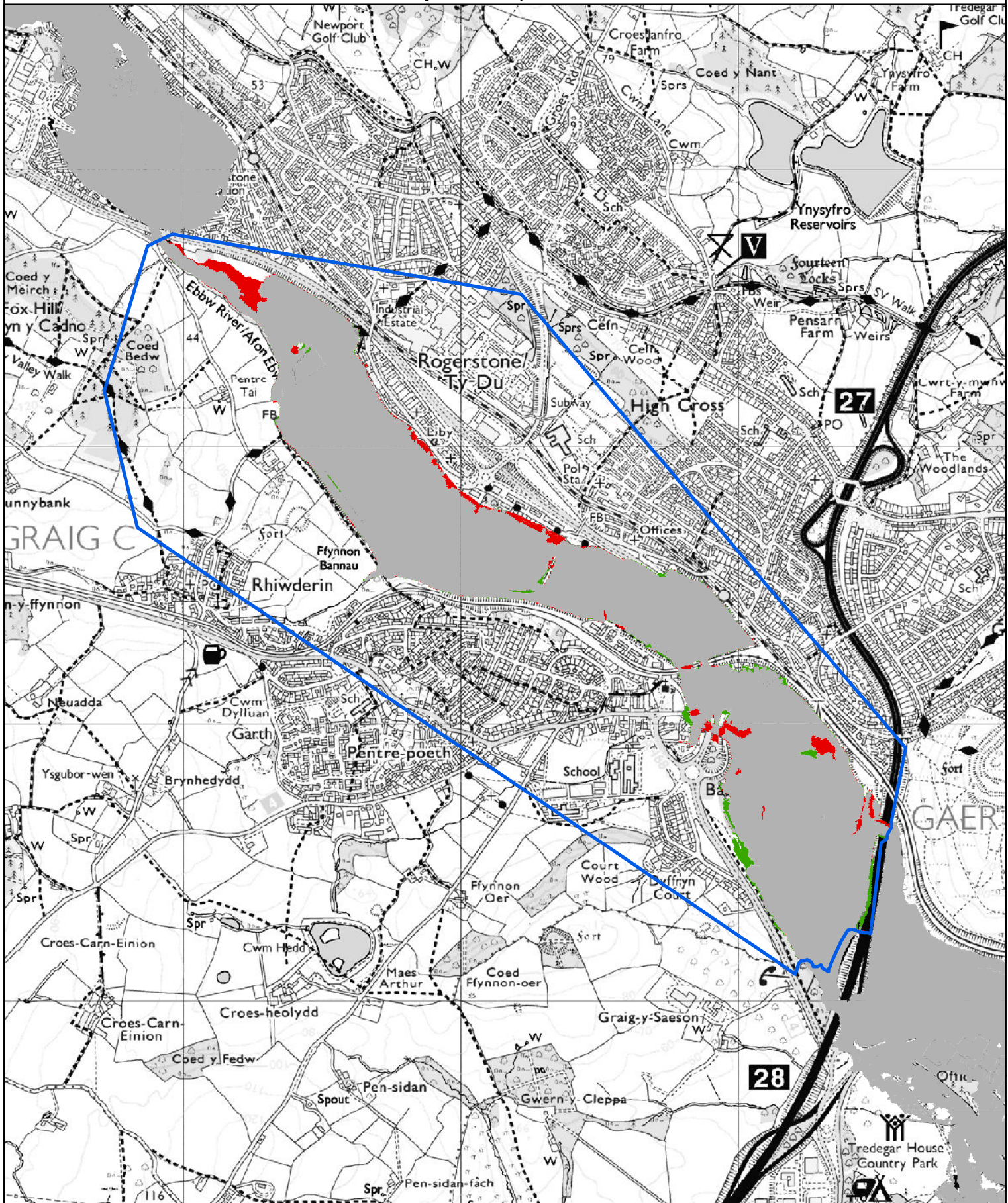
- Maint a Ychwanegwyd / Extent Added
- Dim Newid / No change
- Maint A Dynnwyd / Extent Removed
- Modelau Newydd / New Models

0 0.5 1
Kilometers

© Hawlfraint a hawliau cronfa ddata'r Goron 2023.
Rhif Trwydded yr Arolwg Ordnans 100019741.

© Crown Copyright and database right 2023.
Ordnance Survey licence number 100019741.





Legend - Newidiadau i Barthau Llifogydd 2 / Changes to Flood Zones 2

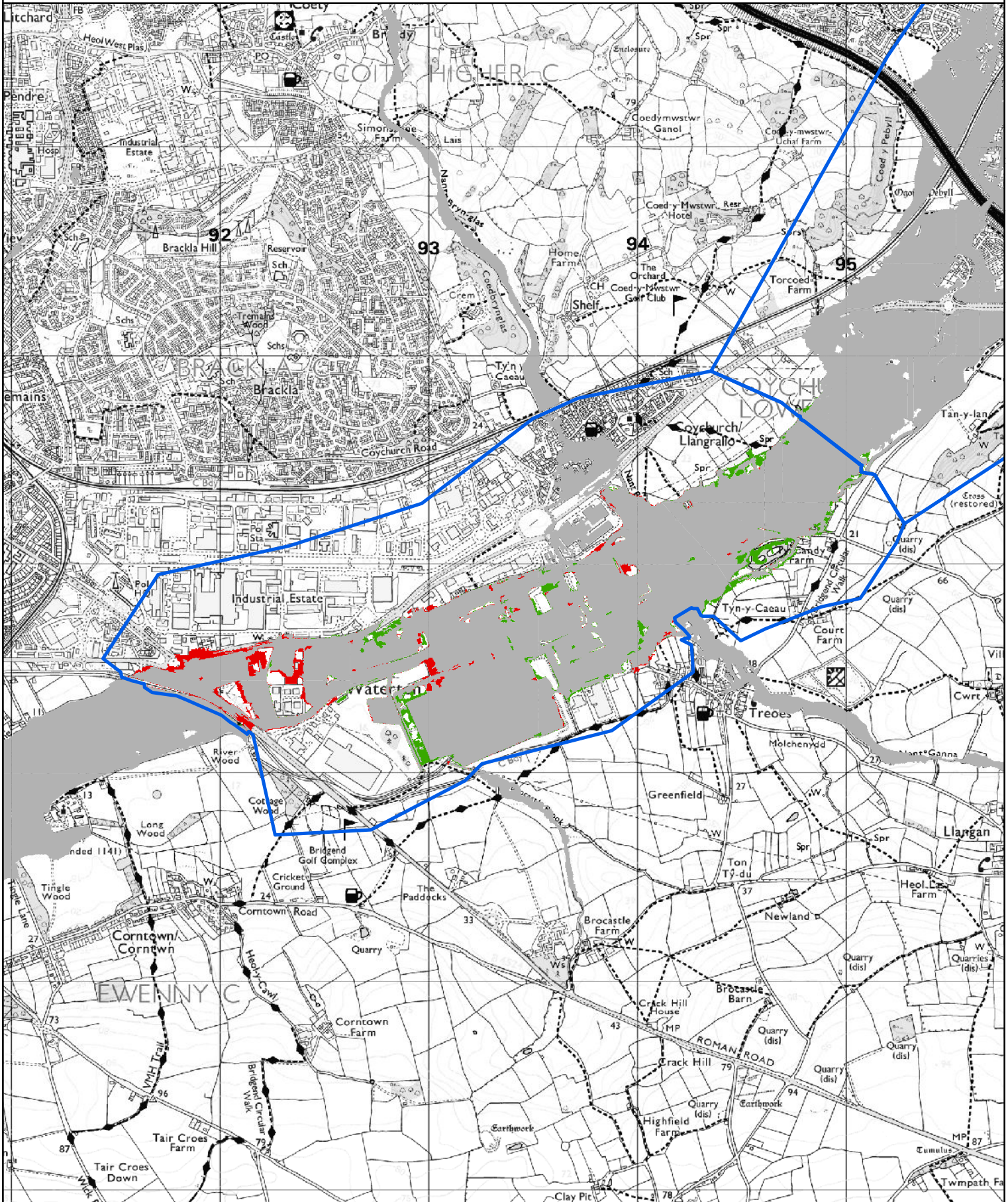
- Maint a Ychwanegwyd / Extent Added
- Dim Newid / No change
- Maint A Dynwyd / Extent Removed
- Modelau Newydd / New Models

0 0.325 0.65
Kilometers

© Hawffraint a hawliau croffa ddata'r Goron 2023.
Rhif Trwydded yr Arolwg Ordnans 100019741.

© Crown Copyright and database right 2023.
Ordnance Survey licence number 100019741.





Legend - Newidiadau i Barthau Llifogydd 2 / Changes to Flood Zones 2

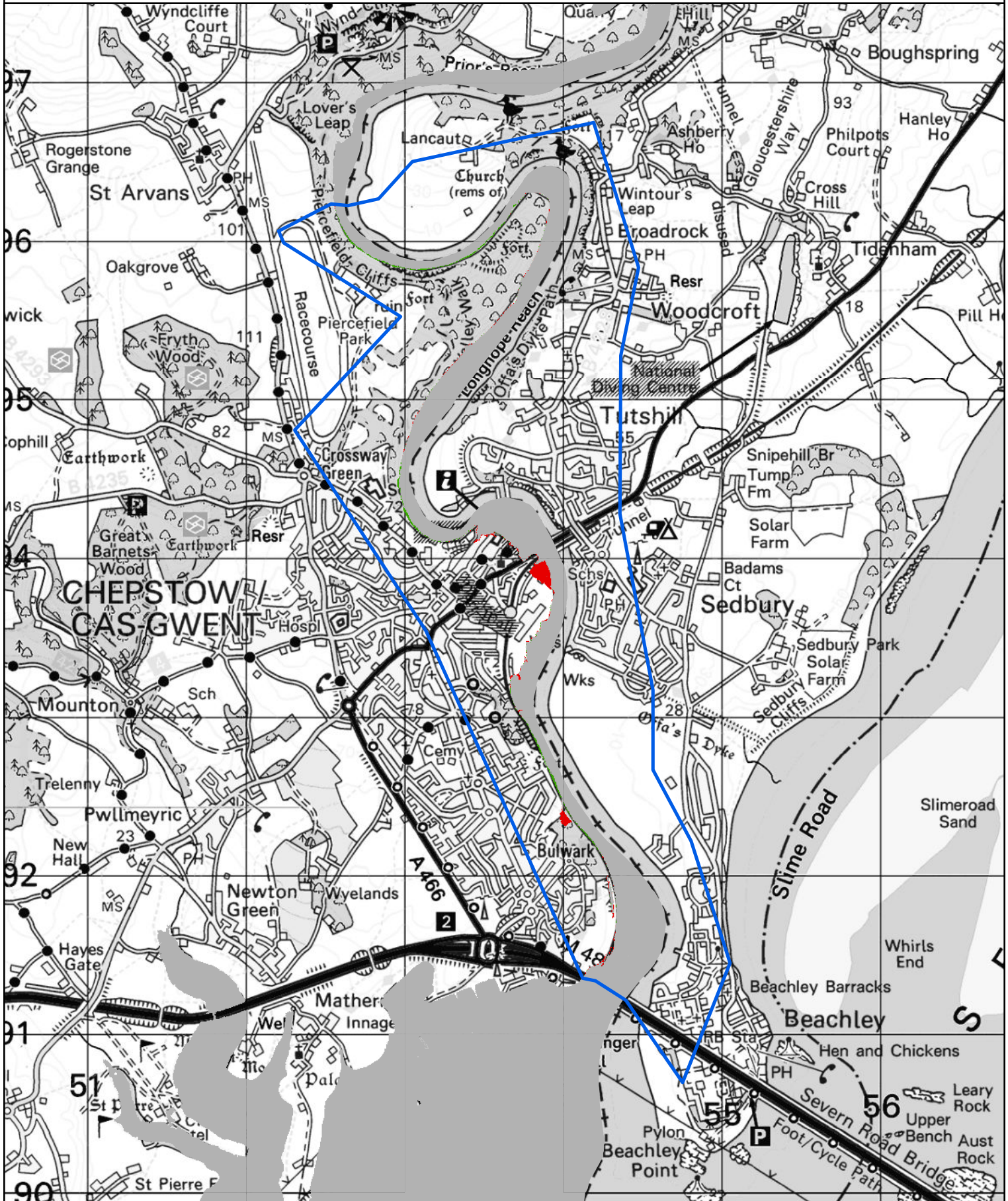
- Maint a Ychwanegwyd / Extent Added
- Dim Newid / No change
- Maint A Dynnwyd / Extent Removed
- Modelau Newydd / New Models

0 0.425 0.85
Kilometers

© Hawffraint a hawliau croffa ddata'r Goron 2023.
Rhif Trwydded yr Arolwg Ordnans 100019741.

© Crown Copyright and database right 2023.
Ordnance Survey licence number 100019741.





Legend - Newidiadau i Barthau Llifogydd 2 / Changes to Flood Zones 2

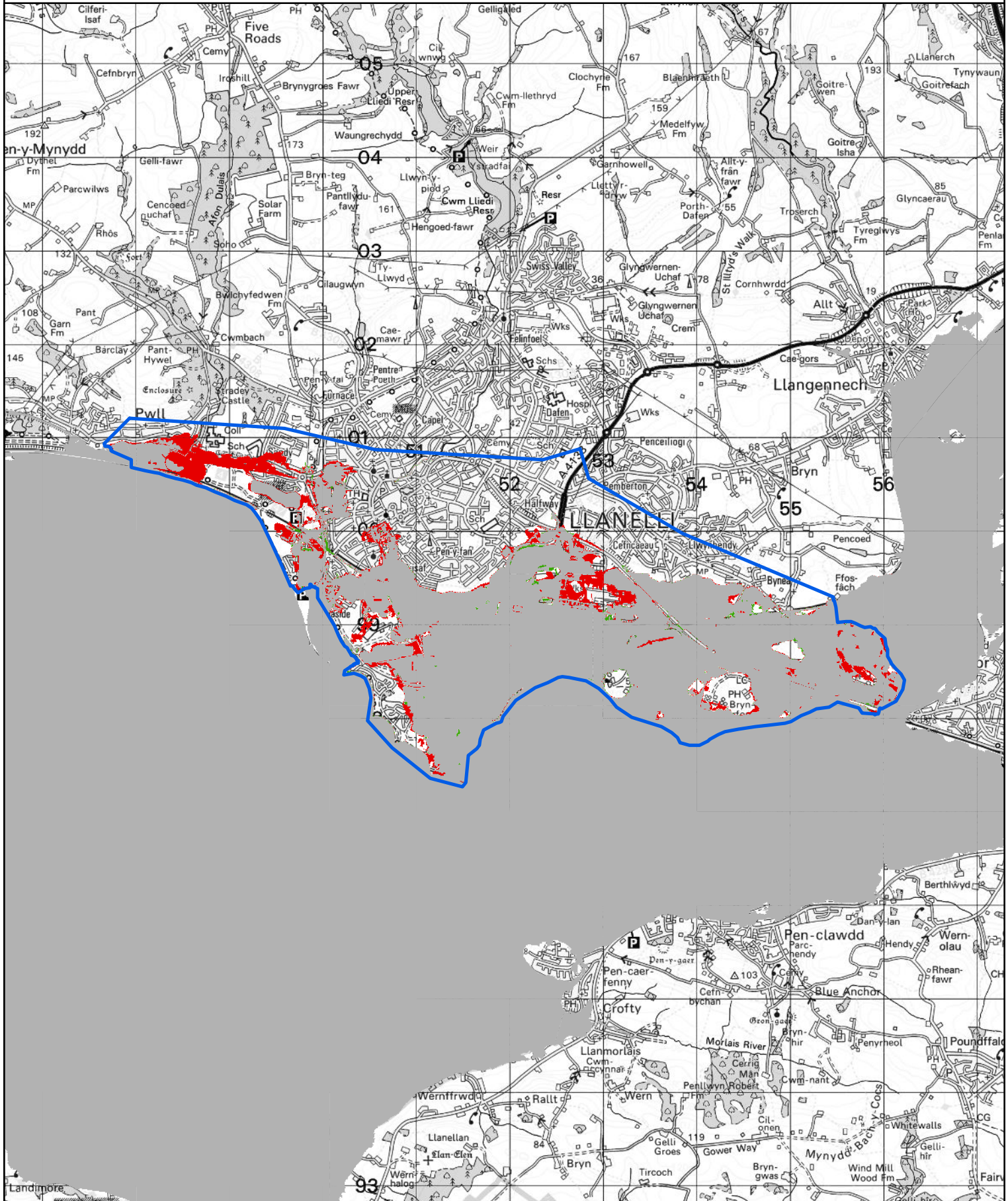
- Maint a Ychwanegwyd / Extent Added
- Dim Newid / No change
- Maint A Dynnwyd / Extent Removed
- Modelau Newydd / New Models

0 0.5 1
Kilometers

© Hawffraint a hawliau croffa ddata'r Goron 2023.
Rhif Trwydded yr Arolwg Ordnans 100019741.

© Crown Copyright and database right 2023.
Ordnance Survey licence number 100019741.





Legend - Newidiadau i Barthau Llifogydd 2 / Changes to Flood Zones 2

- Maint a Ychwanegwyd / Extent Added
- Dim Newid / No change
- Maint A Dynwyd / Extent Removed
- Modelau Newydd / New Models

0 0.75 1.5
Kilometers

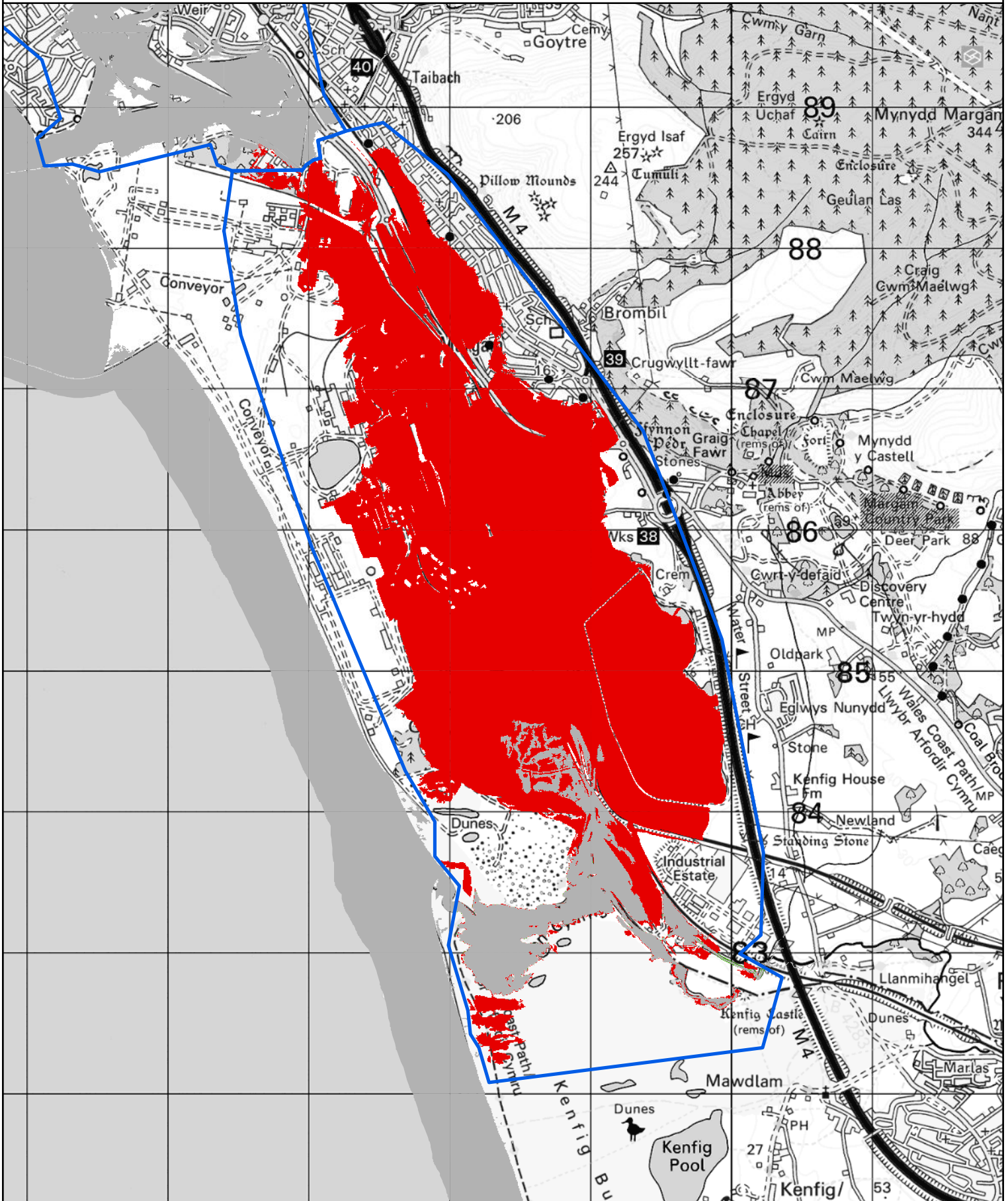
© Hawffraint a hawliau croffa ddata'r Goron 2023.
Rhif Trwydded yr Arolwg Ordnans 100019741.

© Crown Copyright and database right 2023.
Ordnance Survey licence number 100019741.



Tidal area of Margam

Castell-nedd Port Talbot - Neath Port Talbot



Legend - Newidiadau i Barthau Llifogydd 2 / Changes to Flood Zones 2

- Maint a Ychwanegwyd / Extent Added
- Modelau Newydd / New Models
- Dim Newid / No change
- Maint A Dynnwyd / Extent Removed

0 0.5 1
Kilometers

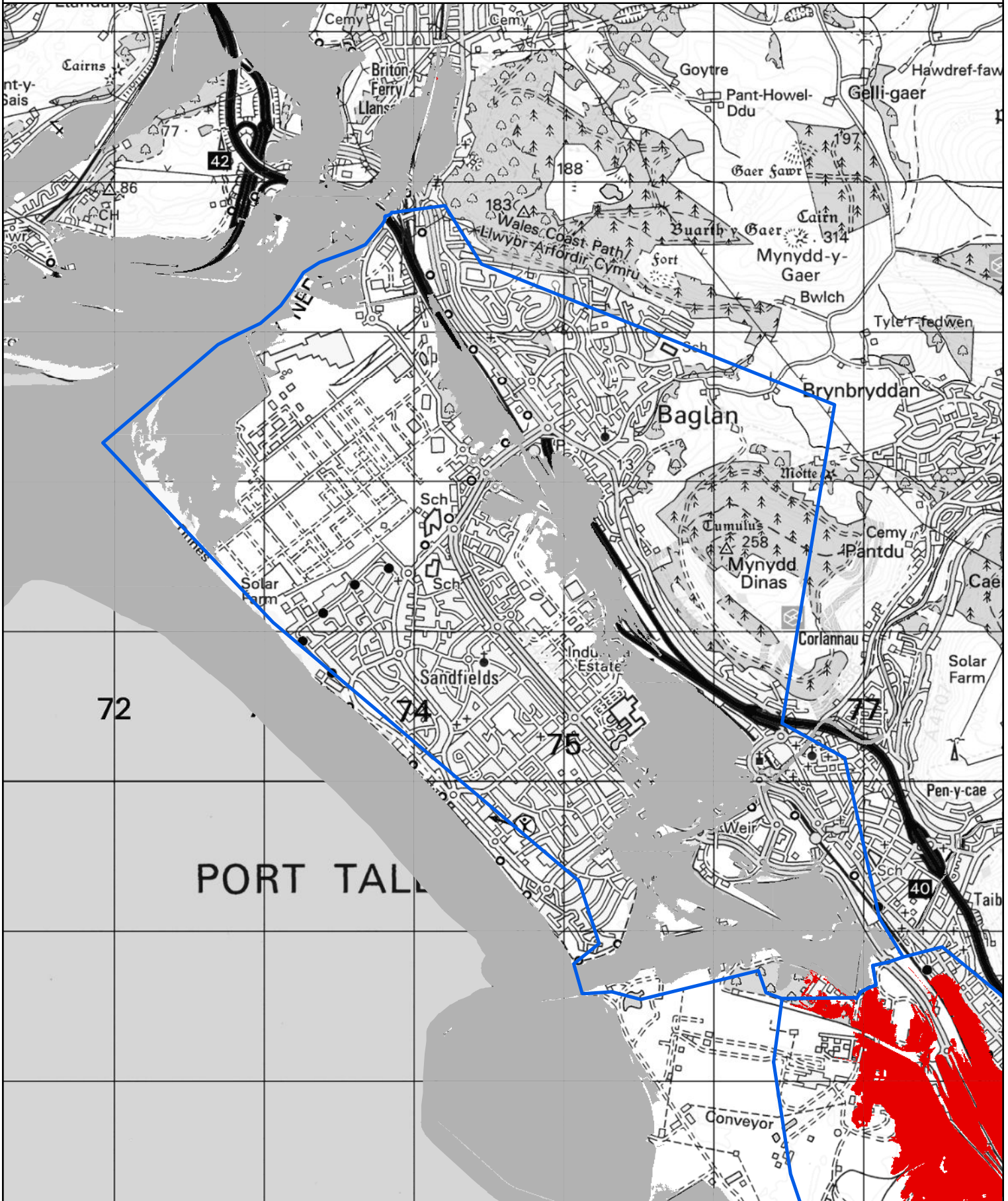
© Hawffraint a hawliau croffa ddata'r Goron 2023.
Rhif Trwydded yr Arolwg Ordnans 100019741.

© Crown Copyright and database right 2023.
Ordnance Survey licence number 100019741.



Tidal area of Port Talbot

Castell-nedd Port Talbot - Neath Port Talbot



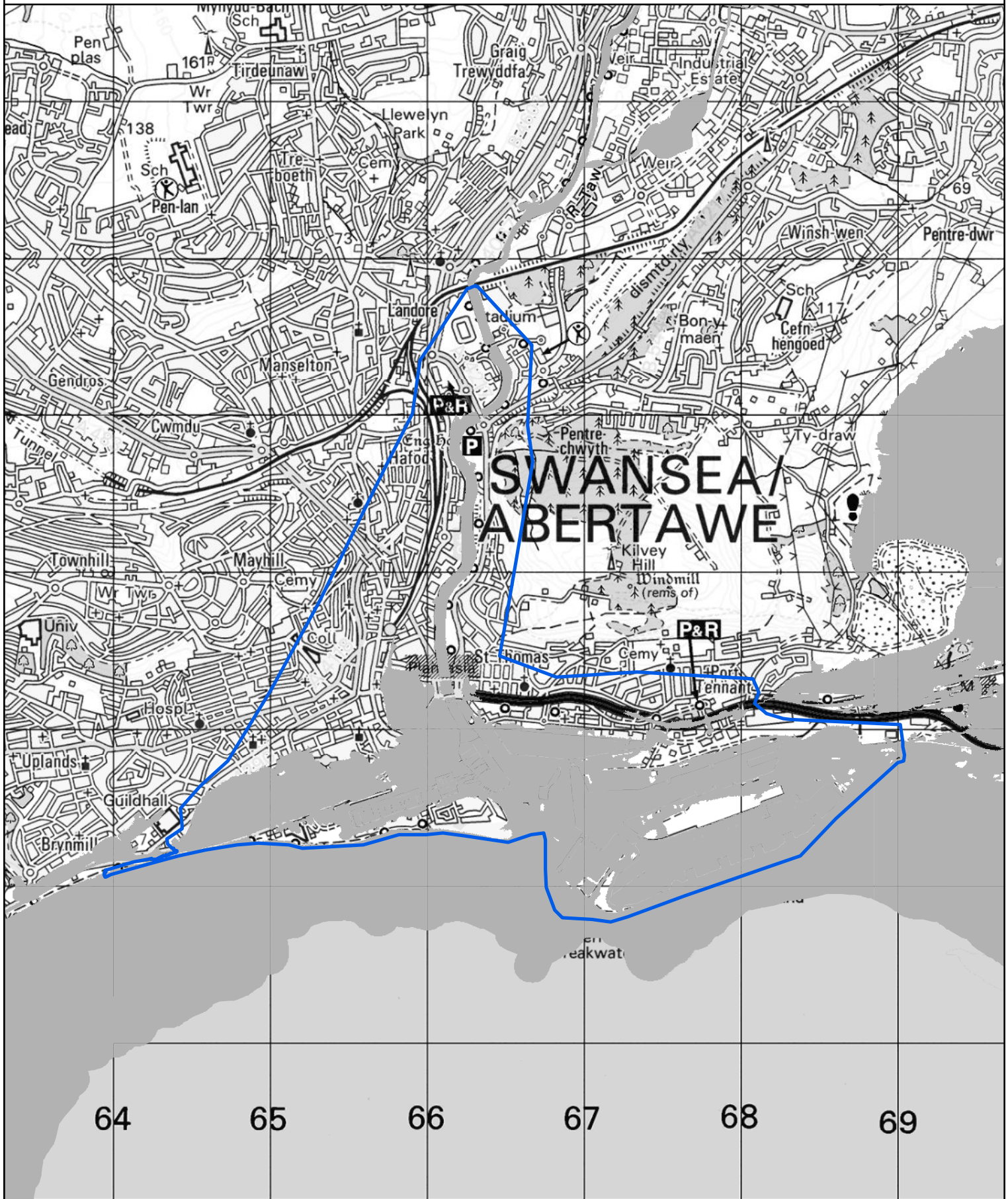
Legend - Newidiadau i Barthau Llifogydd 2 / Changes to Flood Zones 2

- Maint a Ychwanegwyd / Extent Added
- Dim Newid / No change
- Maint A Dynnwyd / Extent Removed
- Modelau Newydd / New Models



© Hawlfraint a hawliau croffa ddata'r Goron 2023.
Rhif Trwydded yr Arolwg Ordnans 100019741.

© Crown Copyright and database right 2023.
Ordnance Survey licence number 100019741.



Legend - Newidiadau i Barthau Llifogydd 2 / Changes to Flood Zones 2

- Maint a Ychwanegwyd / Extent Added
- Modelau Newydd / New Models
- Dim Newid / No change
- Maint A Dynnwyd / Extent Removed

0 0.5 1
Kilometers

© Hawffraint a hawliau croffa ddata'r Goron 2023.
Rhif Trwydded yr Arolwg Ordnans 100019741.

© Crown Copyright and database right 2023.
Ordnance Survey licence number 100019741.

