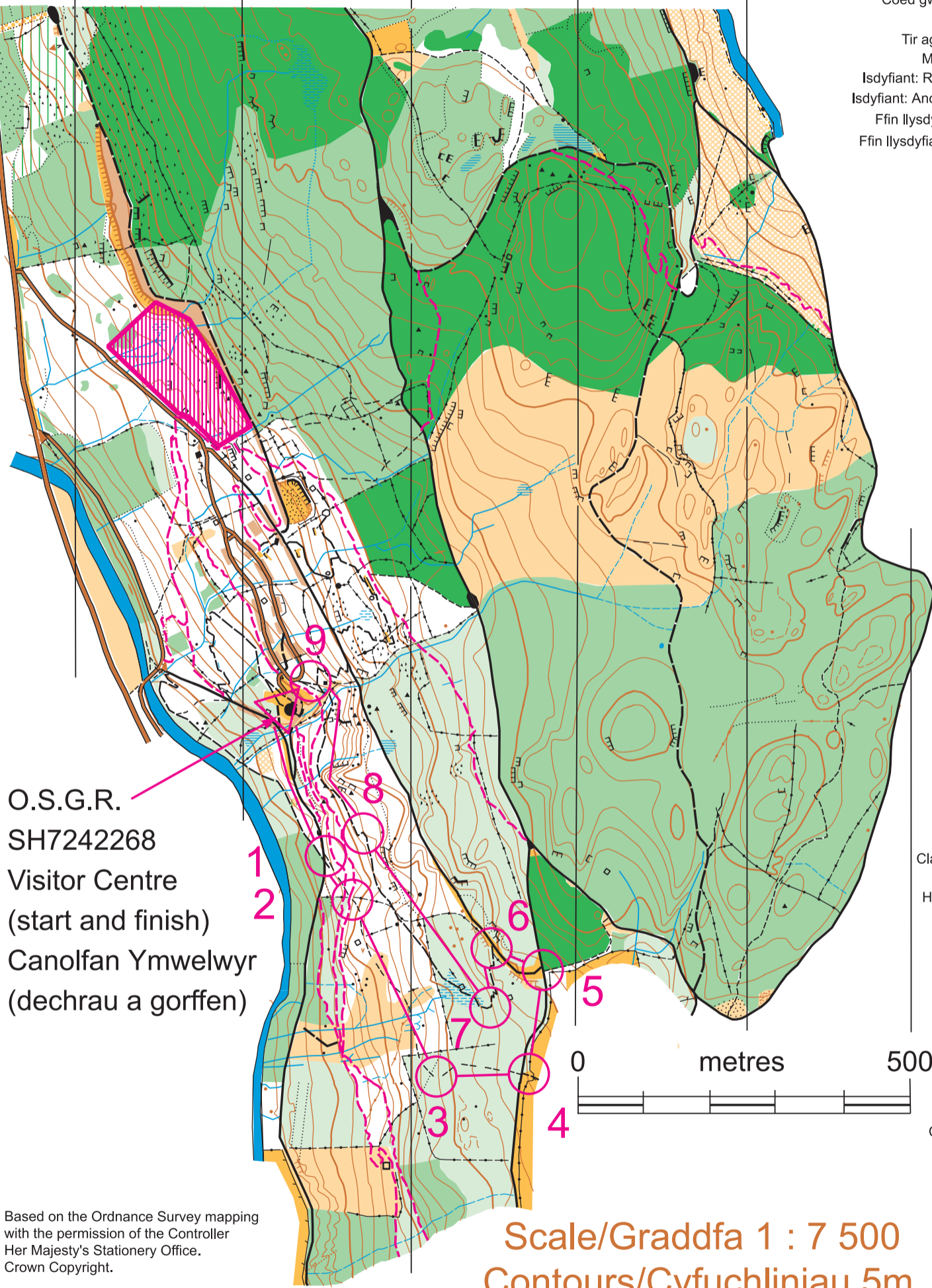
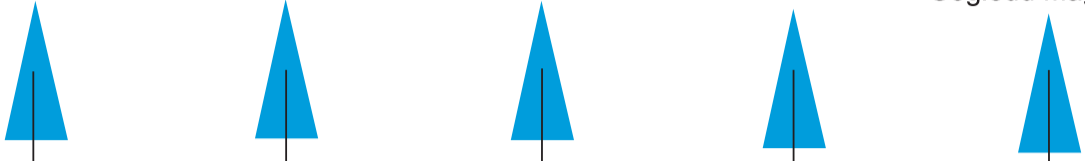



Coed y Brenin

- | | | |
|--------------------------|--|--------------------------------|
| Prifordd | | Major road |
| Ffordd fach | | Minor road |
| Ffordd bridd | | Dirt road |
| Trac cerbydau | | Vehicle track |
| Llwybr llydan | | Large path |
| Llwybr cul | | Small path |
| Llwybr aneglur | | Indistinct path |
| Llwybr beic mynydd | | Mountain bike trail |
| Toriad tân cul | | Narrow ride |
| Wal gerrig | | Stone wall |
| Wal gerrig fylchog | | Ruined wall |
| Wal gerrig uchel | | High wall |
| Ffens | | Fence |
| Coedwig: Rhedadwy | | Forest: run |
| Coedwig: Rhedeg araf | | Forest: slow run |
| Coedwig: Cerddedig | | Forest: walk |
| Coedwig: Anrheiddadwy | | Forest: Impenetrable |
| Coed gwasgareddig | | Scattered trees |
| Tir agored | | Open land |
| Tir agored garw | | Rough open land |
| Maes parcio | | Car parking area |
| Isdyfiant: Rhedeg araf | | Undergrowth: slow run |
| Isdyfiant: Anodd i redeg | | Undergrowth: walk |
| Ffin llysyfiant eglur | | Distinct vegetation boundary |
| Ffin llysyfiant aneglur | | Indistinct vegetation boundary |
| Llwyni | | Thicket |

Magnetic North
Gogledd Magnetig



O.S.G.R.
SH7242268
Visitor Centre
(start and finish)
Canolfan Ymwelwyr
(dechrau a gorffen)



Mid Wales Orienteers
Cyfeiriannu Canolbarth Cymru
www.mid-wales-orienteers.org.uk



- | | | |
|---------------------|--|---------------------|
| Cyfuchliniau | | Contours |
| Cyfuchlin indecs | | Index contour |
| Ffurflin | | Form line |
| Llethr pridd serth | | Steep earth slope |
| Clawdd pridd | | Earthwall |
| Clawdd pridd bychan | | Small earthwall |
| Hafn erydiad | | Erosion gully |
| Hafn erydiad fechan | | Small erosion gully |
| Twmpath | | Knoll |
| Bryncyn hir | | Elongated knoll |
| Twll | | Pit |
| Llwyfan | | Platform |
| Afon (dim croesi) | | River (uncrossable) |
| Nant | | Stream |
| Tarddiad nant | | Stream source |
| Ffos | | Ditch |
| Cors gul | | Narrow marsh |
| Cors | | Marsh |
| Cors aneglur | | Indistinct marsh |
| Craig | | Impassable crag |
| Clogwyn dim croesi | | Impassable crag |
| Clogfaenau | | Boulders |
| Tir caregog | | Stony ground |
| Tir creigiog | | Boulder field |
| Cwstwr clogfeini | | Boulder group |
| Ogof, twll creigiog | | Cave, rocky pit |
| Craig foel | | Bare rock |
| Adeiladau | | Buildings |
| Adfail | | Ruin |
| Lle gwaharddedig | | Out of bounds |

Scale/Graddfa 1 : 7 500
Contours/Cyfuchliniau 5m

Based on the Ordnance Survey mapping with the permission of the Controller Her Majesty's Stationery Office. Crown Copyright.

Previous map of Cefnduudwr by Mapinogion 1996

Survey and cartography update: Robert Griffiths of POW 2006 & 2013

BOF map no. WO-05-164

© copyright: POW 2013

Cwrs Melyn / Yellow Course

15 Oct 2013