














# Brecon Beacons (South) - Map 2 - Forest Management Systems



**Forest District - South West Wales**  
**Title - DU08 Brecon Beacons South**  
**Type of Map** Stock  
**Scale** 1:35,000  
**Date** July 2017

## Legend

### map2

-  2017-21 clearfell
-  2022-26 clearfell
-  2027-31 clearfell
-  2032-36 clearfell
-  2037-41 clearfell
-  LISS
-  Minimum Intervention
-  Natural Reserves
-  Long Term Retention
-  Unassigned
-  Recent Felled
-  Other Land Open

