



# Pendam

Pellter: 10.2km | Amser: 1 – 2 awr | Dringo: 200m

<b>Dosbarth y Llwybr</b>	Coch/Anodd 
<b>Yn addas i</b>	Beicwyr mynydd medrus gyda sgiliau oddi ar y ffordd da. Addas i feiciau mynydd oddi ar y ffordd o ansawdd da.
<b>Mathau o lwybrau ac arwyneb</b>	Mwy serth a chaled. Trac sengl gan fwyaf gyda rhannau technegol. Byddwch yn barod am lawer o arwynebau amrywiol.
<b>Nodweddion graddiant a thechnegol y llwybr</b>	Yma ceir amrywiaeth eang o ddringfeydd a disgyniadau eithaf heriol. Byddwch yn barod am lwybrau bordiau, ysgafellau, creigiau mawr, camau cymedrol, disgyniadau, cambrau, a manau croesi dŵr.
<b>Lefel ffitrwydd awgrymedig</b>	Lefel uwch o fitrwydd a stamina.

# Pendam

Distance: 10.2km | Time: 1 – 2 hours | Climb: 200m

<b>Bike Trail Grade</b>	Red/Difficult 
<b>Suitable for</b>	Proficient mountain bikers with good off-road riding skills. Suitable for better quality off-road mountain bikes.
<b>Trail &amp; surface types</b>	Steeper and tougher, mostly singletrack with technical sections. Expect very variable surface types.
<b>Gradients &amp; technical trail features (TTFs)</b>	A wide range of climbs and descents of a challenging nature will be present. Expect boardwalks, berms, large rocks, medium steps, drop-offs, cambers and water crossings.
<b>Suggested fitness level</b>	Higher level of fitness and stamina.



Arwydd o goedwigaeth gyfrifol  
The mark of responsible forestry

Mae coedwigoedd Cyfoeth Naturiol Cymru wedi'u hardystio'n unol â rheolau'r Forest Stewardship Council®

Natural Resources Wales forests have been certified in accordance with the rules of the Forest Stewardship Council®

Argraffwyd ar bapur wedi'i ailgylchu 100%  
Printed on 100% recycled paper



Noddir gan  
**Lywodraeth Cymru**  
Sponsored by  
**Welsh Government**

**Cyfoeth  
Naturiol  
Cymru**  
Natural  
Resources  
Wales

Coedwig  
**Bwlch Nant yr Arian**  
Forest

## Llwybr Beicio Mynydd Pendam Mountain Bike Trail



Wedi meistroli *Llwybr Melindwr*? Mae *Llwybr Pendam* yn cysylltu rhai o rannau mwyaf 'llyfn' Nant yr Arian gyda dringfeydd cymharol fyr.

Gyda darnau fel 'Ar y Dibyn', 'Lan a Lawr' a'r cwmp terfynol cyffrous ar 'Fry fel Barcud', mae'n antur a hanner!

Mastered the *Melindwr Trail*? The *Pendam Trail* strings together some of the best flowing sections in Nant yr Arian with relatively short climbs.

With sections like 'Italian Job', 'Hippity Hop' and a fun final decent on 'High as a Kite', it's a real blast!

cyfoethnaturiol.cymru  
naturalresources.wales





# Pendram



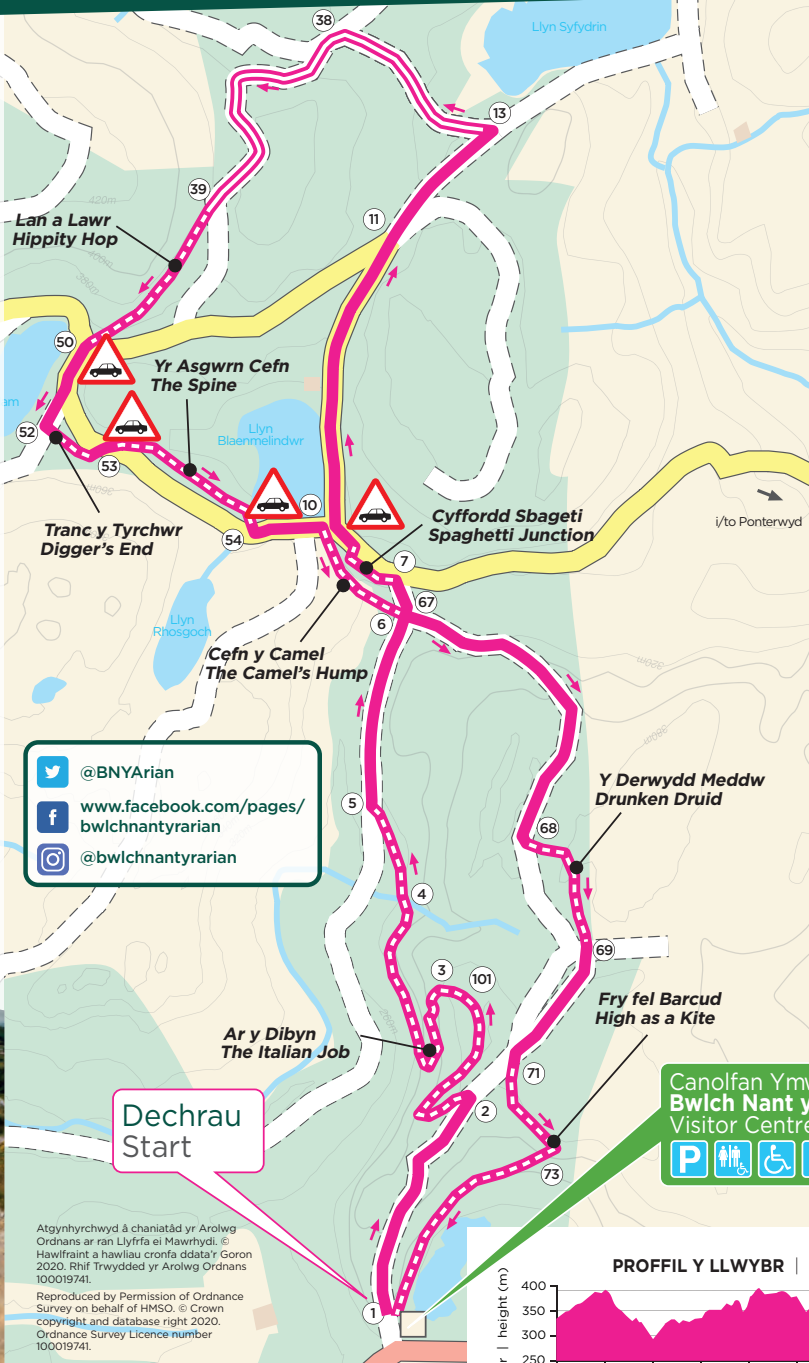
- Trac sengl  
Singletrack
- Trac dwbl  
Doubletrack
- Llwybr Pendram  
Pendram Trail
- Ffordd gyhoeddus  
Public road
- Ffordd goedwig  
Forest road
- Cyfeirbost wedi ei rifo  
Numbered waymarker
- Caffi  
Café
- Cyfleusterau hygrych  
Accessible facilities
- Parcio  
Parking
- Gwybodaeth  
Information
- Toiledau hygrych  
Accessible toilets
- Ffordd gyhoeddus  
Public road

@BNYArian  
[www.facebook.com/pages/bwlchnantyrarian](https://www.facebook.com/pages/bwlchnantyrarian)  
 @bwlchnantyrarian

Dechrau  
Start

Atgynhychwyd â chaniatâd yr Arolwg Ordnans ar ran Llyfrfa ei Mawrhydi. © Hawffrains a hawliau cronfa ddata'r Goron 2020. Rhif Trwydded yr Arolwg Ordnans 100019741.  
 Reproduced by Permission of Ordnance Survey on behalf of HMSO. © Crown copyright and database right 2020. Ordnance Survey Licence number 100019741.

A44  
Aberystwyth



**ARGYFWNG AR Y LLWYBRAU**

- Ffoniwch 999 a gofynnwch am yr Heddlu.
- Gwnewch gofnod o ran arbennig y llwybr neu rif y cyfeirbost agosaf.
- Nid yw signalau ffonau symudol yn ddiabyndwy ar hyd y llwybrau.
- 'Lleoliad presennol' Llwybr Pendram, Canolfan Ymwelwyr Bwlch Nant yr Arian SY23 3AB.

**EMERGENCY OUT ON THE TRAILS**

- Phone 999 & ask for Police.
- Make a note of the trail section or the number on the closest waymarker post.
- Mobile phone coverage is patchy throughout the trails.
- 'Current location' Pendram Trail, Bwlch Nant yr Arian Visitor Centre SY23 3AB.

Canolfan Ymwelwyr  
Bwlch Nant yr Arian  
Visitor Centre

