


**Skokholm and Skomer**

Map 8 / 14

Côd Safle y GE UK9014051  
EC Site Code

 Ardal Gwarchodaeth Arbennig arfaethedig (AGAA)  
potential Special Protection Area (pSPA)

AGA bresennol  
**Existing SPA** 423.04 ha

AGA arfaethedig  
**Potential SPA** 13,924.77 ha

Arwynebedd cyfan (Bresennol ac Arfaethedig)  
**Total Area** 14,347.81 ha (Existing and Potential)

Hydred 05° 17' 30" Gorllewin G/N  
**Longitude** West  
Lledred 51° 44' 11" Gogledd  
**Latitude** North

N.G. Mae'r ffigurau Lledred/Hydred i gyd wedi deillio o System Geodesig y Byd 84 (WGS 84)

N.B. All Latitude/Longitude figures have been derived from World Geodetic System 84 (WGS 84).

Taffuniad map: Aildafuniad Y Grid Cenedlaethol Prydeinig  
**Projection: Re-projection British National Grid**

Rhif diweddaraf 5 03/10/2013  
**Version number**

Graddfa 1:5,000  
**Scale**

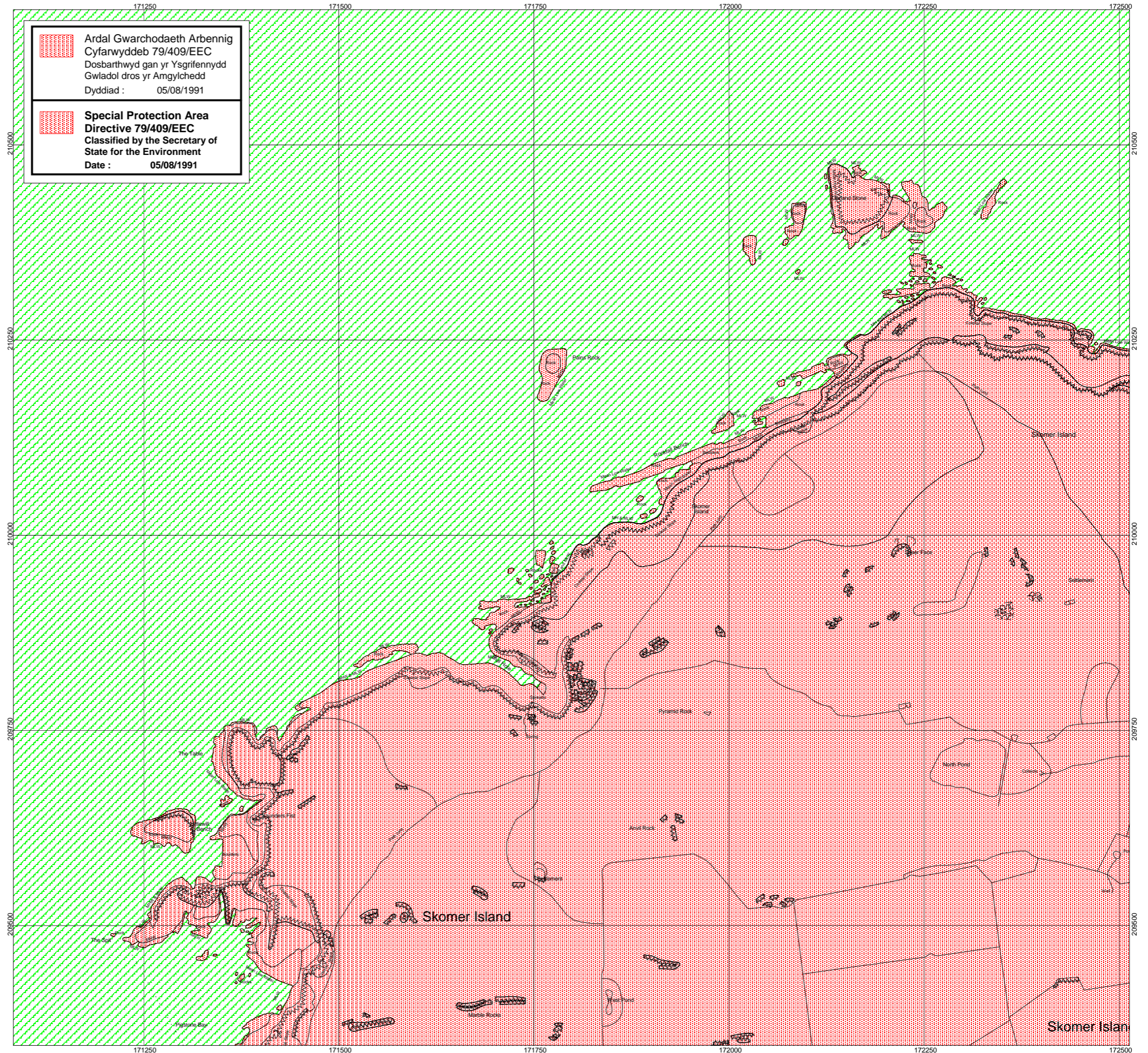
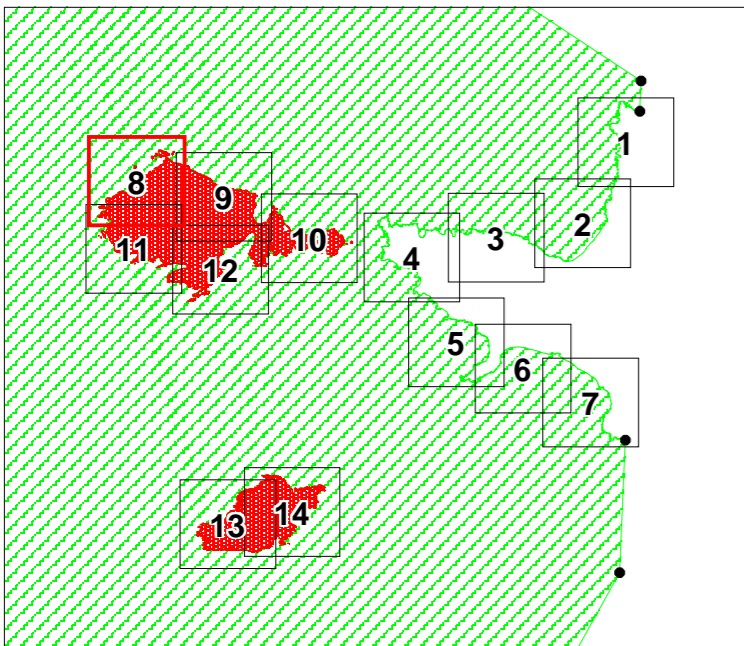
Noder: Data wedi ei gipio ar raddfa 1:2,500.  
Mae graddfa'r map yn cywir pan argraffu yn A3.  
**Note: Data captured at 1:2,500 scale.**



**The scale of this map is only correct when printed out at A3.**  
Noder: Gall y ffin newid lle mae'n dilyn llinell Marc Penllanw Cymhedrol ac/neu llinell Marc Distyll Cymhedrol.

**Note: Where the boundary follows the lines of Mean High and/or Mean Low Water Marks it is subject to change.**

Atgynhyrchir y map hon o ddiagram yr Arolwg Ordnans gyda charniadau Arolwg Ordnans ar ran Rhesolwr Llyfrfa Ei Mawrddi © Hawffraint y Goron. Mae atgynhyrchu heb ganiadau yn torri hawffraint y Goron a gall hyn arwain at erlyniad neu achos aflil. Rhif trwydded Cyfoeth Naturiol Cymru 100019741. 03/10/2013

This map is reproduced from Ordnance Survey material with the permission of Ordnance Survey on behalf of the Controller of Her Majesty's Stationery Office © Crown copyright. Unauthorised reproduction infringes Crown copyright and may lead to prosecution or civil proceedings. Natural Resources Wales Licence No. 100019741. 03/10/2013



	<b>Ardal Gwarchodaeth Arbennig</b> Cyfarwydddeb 79/409/EEC Dosbarthwyd gan yr Ysgrifennydd Gwladol dros yr Amgylchedd Dyddiad : 05/08/1991
	<b>Special Protection Area</b> <b>Directive 79/409/EEC</b> <b>Classified by the Secretary of</b> <b>State for the Environment</b> Date : 05/08/1991